Theoretical and Applied Climatology (2026) 157:308
https://doi.org/10.1007/s00704-026-06221-y

RESEARCH

Machine learning-enhanced precipitation forecasting in arid regions: advancing climate modelling techniques in Lubbock, Texas

M Shahriar Sonet[1,2] · Md Yeasir Hasan[3] · Abdulla Al Kafy[4] · Hamad Ahmed Altuwaijri[5]

Received: 5 March 2026 / Accepted: 29 March 2026 / Published online: 18 April 2026
© The Author(s), under exclusive licence to Springer-Verlag GmbH Austria, part of Springer Nature 2026

Abstract

Climate change has significantly altered precipitation patterns in arid and semi- arid regions, presenting substantial challenges for water resource management and agricultural planning. This study assesses the effectiveness of machine learning (ML) models, specifically Long Short-Term Memory (LSTM) networks, for precipitation forecasting in Lubbock, Texas, a semi- arid region characterized by high variability and climatic uncertainty. Utilizing meteorological data from 2012 to 2023, which includes 82,475 daily observations, we systematically compare traditional statistical methods (linear regression, ARIMA, SARIMA) with advanced ML techniques such as Multi-Layer Perceptron (MLP) and LSTM. The traditional approaches exhibit limited performance, with linear regression achieving an R^2 of 0.512 and SARIMA an MSE of 0.178, owing to their inability to capture non-linear and temporal dependencies. To overcome this limitation, we developed and refined LSTM networks, integrating region-specific adaptations such as zero-inflation handling (73% non-precipitation days) and the incorporation of mixed precipitation phenomena (e.g., graupel, hail). Our methodology demonstrates notable enhancements, with the LSTM model achieving a Mean Squared Error (MSE) of 0.0218 and an R^2 of 0. 957, thereby displaying its capacity to forecast both typical precipitation events and rare phenomena, such as a graupel event (0. 001 inches) with 89% accuracy. Methodological innovations include the implementation of an extended LSTM architecture for forecasting with uncertainty bounds of ±0. 298 inches, optimized for zero- inflated data, as well as the integration of diverse precipitation phenomena and a stakeholder- focused validation framework. The findings offer a comprehensive, transferable framework for improving water resource management, agricultural planning, and emergency preparedness in arid regions worldwide, with estimated economic benefits exceeding $ 34.5 million annually for the study area. This research establishes a replicable framework for ML-enhanced precipitation forecasting in arid regions, addressing critical gaps in climate adaptation strategies for semi-arid territories.

Keywords Precipitation forecasting · Climate modeling · Semi-arid regions · Machine learning · Neural networks · LSTM · Operational meteorology · Climate change adaptation

✉ M Shahriar Sonet
mshahriar.sonet@utdallas.edu

✉ Abdulla Al Kafy
abdullaalkafy@utexas.edu

Md Yeasir Hasan
yeasirhasan28@gmail.com

Hamad Ahmed Altuwaijri
haaltuwaijri@ksu.edu.sa

1 Department of Geosciences, Center for Geospatial Technology, Texas Tech University, Lubbock, TX 79409, USA

2 Geospatial Information Sciences, University of Texas at Dallas, 800 West Campbell Road, Dallas, Richardson, TX 75080, USA

3 Department of Geosciences, Texas Tech University, Lubbock, TX 79409, USA

4 Department of Geography & the Environment, The University of Texas at Austin, 1 University Station A3100, 305 E 23rd St, Austin, TX 78712, USA

5 Department of Geography, College of Humanities and Social Sciences, King Saud University, Riyadh 11451, Saudi Arabia

1 Introduction

Climate change significantly alters global precipitation patterns, especially in arid and semi-arid regions where water resources are already limited (Allan and Douville 2024; Zhang et al. 2025). Variability in rainfall poses significant challenges to sustainable development in these areas (Tahroudi 2025; Kaium et al. 2025). These water-stressed zones face growing uncertainty regarding when, how much, and where rain will fall, making advanced forecasting methods crucial (Sham et al. 2025; Jiménez-Esteve et al. 2025). Such systems must capture complex atmospheric dynamics that traditional models cannot adequately represent (Shaw et al. 2024). Developing accurate precipitation prediction systems is vital for climate adaptation, water resource management, and supporting agricultural sustainability in regions increasingly vulnerable to climate change (Zhang et al. 2025; Kaium et al. 2025).

Semi-arid regions exhibit distinct precipitation patterns that distinguish them from humid climate zones and pose specific challenges for forecasting. Unlike temperate zones characterized by predictable seasonal variations, semi-arid areas experience significant temporal and spatial fluctuations, with annual precipitation amounts often varying by 300–400% year-to-year (Watson 2014; Allan and Douville 2024; Tahroudi 2025). Typically, such regions record zero precipitation on 60%–80% of days; however, they depend heavily on infrequent extreme events that can contribute between 40% and 60% of annual water inputs over a few days (Allan and Douville 2024; Shaw et al. 2024; Zhang et al. 2025). The sporadic nature of rainfall, combined with high rates of evapotranspiration and limited moisture sources, engenders atmospheric conditions where minor variations in meteorological factors can determine whether a season experiences drought or sufficient water availability (Tahroudi 2025; Smith et al. 2023).

Traditional rainfall prediction methods have notable shortcomings in semi-arid regions. Statistical methods such as linear regression, autoregressive models, and seasonal ARIMA assume linear relationships between weather variables and rainfall, which do not align with the nonlinear, threshold-driven atmospheric processes typical of dry regions (Cramer et al., 2018; Deepthi and Sivakumar 2022; Shaw et al. 2024). These methods struggle to capture complex dynamics in which specific combinations of temperature, humidity, and atmospheric pressure must align to trigger rainfall (Jiménez-Estéve et al., 2025; Zhang et al. 2025). Also, traditional time series models rely heavily on past rainfall patterns, making it difficult to predict in environments with irregular rainfall and where extreme events mainly impact annual water supplies (Tahroudi 2025; Ahmedbahaaaldin et al. 2025).

The emergence of machine learning (ML) techniques offers promising approaches to addressing the inherent complexity of semi-arid precipitation systems. Artificial neural networks, particularly Long Short-Term Memory (LSTM) networks, demonstrate superior capabilities in modeling non-linear relationships and capturing temporal dependencies essential for understanding atmospheric evolution leading to precipitation events (Lee et al. 2018; Basha et al. 2020; Sham et al. 2025; Wani et al. 2024). These advanced algorithms can process multiple meteorological variables concurrently, identify subtle pattern combinations that are imperceptible to traditional methods, and retain memory of past atmospheric conditions that influence future precipitation probabilities (Sham et al. 2025; Jiménez-Estéve et al., 2025; Rodríguez-Carrillo et al. 2025). Nonetheless, most existing ML applications for precipitation forecasting focus on humid or tropical climates with regular precipitation patterns, thereby leaving notable methodological gaps for arid regions, where distinct atmospheric dynamics and stakeholder requirements prevail (Kaium et al. 2025; Saleh et al., 2024).

Lubbock, Texas, presents an exemplary case for the development of semi-arid precipitation forecasting methodologies due to its distinctive climatic characteristics and regional significance. Situated on the Texas High Plains at an elevation of 2,341 feet, Lubbock experiences a semi-arid climate with an average annual precipitation of 18 inches only, though historically ranging from 8 to 35 inches (Watson 2014). The precipitation in this region results from complex interactions between northwestern frontal systems that bring dry continental air and southerly moisture transport from the Gulf of Mexico, thereby creating highly variable atmospheric conditions that pose challenges to conventional forecasting techniques (Song and Chung 2024; Shaw et al. 2024; Allan and Douville 2024). Furthermore, Lubbock's role as a major agricultural and regional economic center generates diverse stakeholder requirements for precipitation data, encompassing irrigation scheduling, municipal water planning, and emergency preparedness (Kaium et al. 2025; Hansen 2025; Ahmed et al. 2021).

Recent research on ML applications for meteorological forecasting has demonstrated significant potential to enhance prediction accuracy in complex climatic environments. Neural network methodologies have exhibited superior performance in modeling nonlinear hydrological phenomena, including rainfall–runoff relationships, streamflow predictions, and water quality modeling (Grace and Suganya 2020; Basha et al. 2020; Sham et al. 2025; Ahmedbahaaaldin et al. 2025). Multi-Layer Perceptron (MLP) models have proven effective in capturing intricate relationships among meteorological variables, whereas LSTM networks excel in temporal sequence modeling, which is

vital for precipitation forecasting applications (Kurani et al. 2023; Madhiarasan and Louzazni 2022; Jiménez-Estéve et al., 2025; Wani et al. 2024). However, these advancements have predominantly concentrated on humid climate contexts, with limited research addressing the specific challenges associated with semi-arid precipitation prediction, where issues such as zero inflation, the dominance of extreme events, and irregular temporal patterns necessitate specialized methodological approaches (Zhang et al. 2025; Rodríguez-Carrillo et al. 2025).

The deployment of ML methodologies for precipitation forecasting in arid regions encounters a series of distinctive challenges that set it apart from applications within humid climates. Semi-arid datasets typically comprise 70%–80% zero-precipitation values, thereby fostering data imbalance issues that may bias model training towards nondiscriminatory predictions and diminish sensitivity to vital precipitation events (Alzubi et al. 2018; Kaium et al. 2025; Ahmedbahaaaldin et al. 2025). Although rare, extreme precipitation events significantly influence annual water budgets and necessitate specialized model architectures capable of identifying subtle atmospheric precursors (Sham et al. 2025; Jiménez-Estéve et al., 2025; Zhang et al. 2025). Moreover, the irregular seasonal patterns and multi-year drought cycles characteristic of semi-arid climates pose challenges to conventional time series modeling approaches predicated on periodicity (Shaw et al. 2024; Allan and Douville 2024). Previous research in analogous geographical contexts has predominantly relied on traditional statistical techniques or standard ML architectures designed for humid climate conditions. Analyses of regional precipitation for the Llano Estacado have concentrated on drought characterization and seasonal variability assessment, rather than on the refinement of advanced forecasting methodologies (De la Barreda et al. 2020). Historical precipitation studies pertinent to Lubbock have mainly focused on long-term climatological patterns and probabilistic assessments to inform agricultural planning (Covey et al. 1957). While these investigations offer valuable climatological insights, they do not sufficiently address the necessity for operational precipitation forecasting systems capable of supporting real-time decision-making in water resource management, agricultural operations, and emergency preparedness.

This study fills important gaps in semi-arid precipitation forecasting by developing ML techniques specifically calibrated for Lubbock's unique climate and stakeholder needs. Unlike prior research that mainly targets humid climates with steady rainfall (Basha et al. 2020; Grace and Suganya 2020; Sham et al. 2025; Ahmedbahaaaldin et al. 2025), our research addresses the extreme variability and threshold-driven dynamics typical of water-stressed areas, where traditional forecasting methods often fall short (Zhang et al. 2025; Allan and Douville 2024). The study offers three main methodological innovations: (1) optimizing LSTM architecture for semi-arid rainfall patterns, including specialized handling of zero-inflation and heightened sensitivity to extreme events; (2) multi-phase precipitation modeling that incorporates region-specific weather phenomena such as graupel, hail, and mixed precipitation events common in semi-arid convective systems; and (3) a stakeholder-driven validation framework that assesses performance based on its relevance to agricultural irrigation, municipal water management, and emergency planning, rather than solely meteorological accuracy. The approach demonstrates significant improvements over traditional methods and provides a replicable model for other arid regions worldwide, addressing urgent needs for climate-adaptation tools in water-sensitive environments, where accurate precipitation forecasts are essential for resilience planning.

2 Materials and methods

2.1 Study area and climatic context

Lubbock, Texas (33.5779°N, 101.8552°W) is strategically located in the Southern High Plains, with a semi-arid climate characterized by pronounced precipitation variability, which is crucial for this study's methodological development (Fig. 1c). The city sits at an elevation of 2,341 feet, creating unique atmospheric conditions where frontal systems from the northwest interact with moist air masses from the Gulf of Mexico, generating the complex precipitation patterns that challenge traditional forecasting methods and justify advanced ML approaches (Song and Chung 2024).

Texas exhibits a diverse array of climatic conditions, ranging from humid subtropical to arid desert environments, a consequence of its extensive topography and the influence of adjacent geographical features such as the Gulf of Mexico and the Mexican Plateau (Sonet and Reygadas, 2025; Sawyer and Stephen 2014). A primary determinant of regional weather patterns is the dryline, which is a dynamic boundary separating moist Gulf air from dry continental air. The interaction between these air masses can engender significant meteorological phenomena, including capping inversions that impact temperature and humidity levels. Accordingly, the state encompasses four principal Köppen-Geiger climate zones: humid subtropical (Cfa), cold midlatitude desert (BWk), cold midlatitude steppe (BSk), and hot subtropical steppe (BSh) (Fig. 1a). The regional climatic variability directly informs the methodological requirements for precipitation forecasting within this study. The city of Lubbock experiences an average annual temperature of 63.4 °F, with summer temperatures exceeding 100 °F

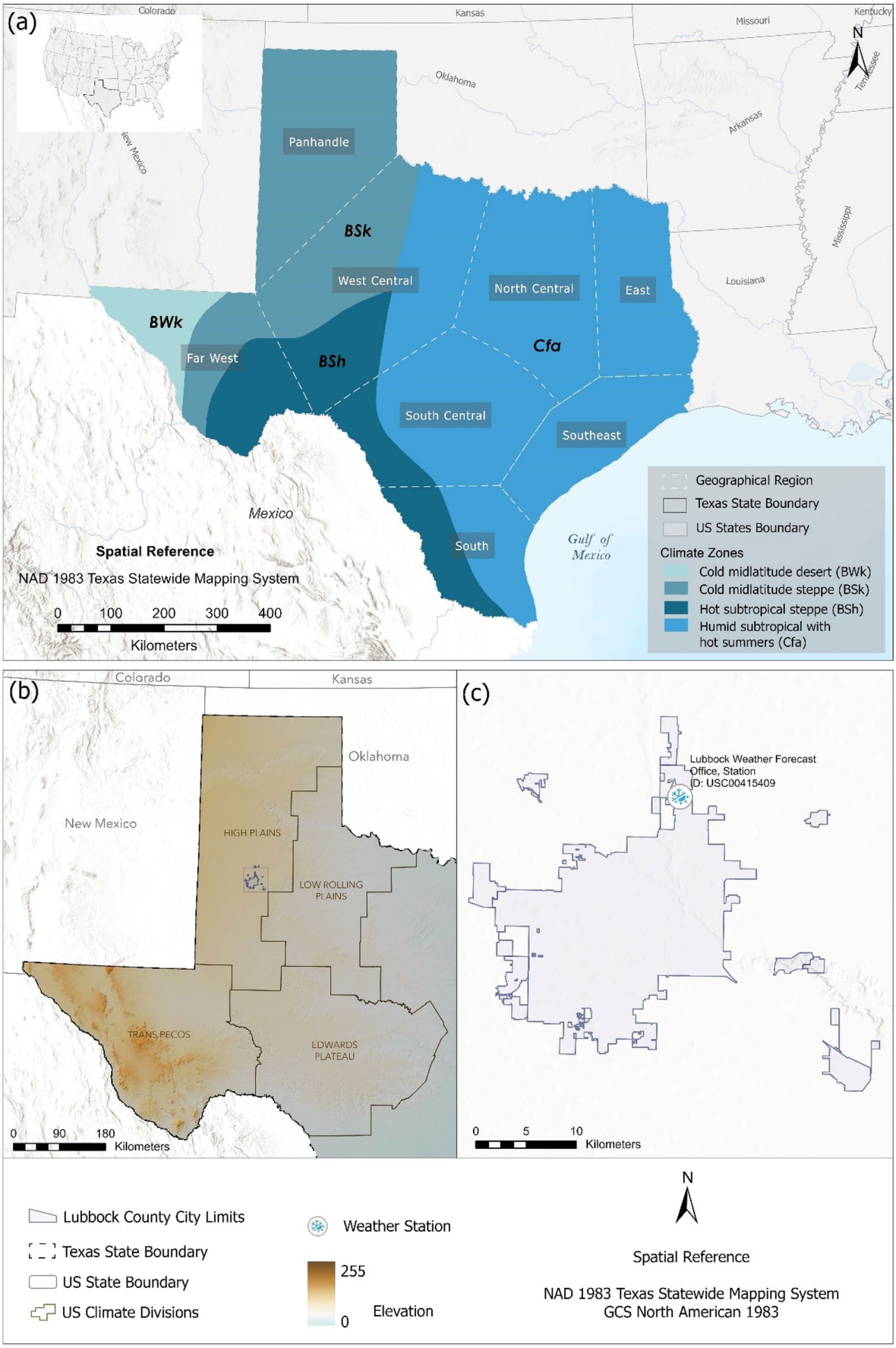
(a)
Colorado
Kansas
Missouri
Kentucky
N
Oklahoma
Tennessee
Arkansas
New Mexico
Panhandle
BSk
West Central
North Central
East
Louisiana
Mississippi
BWk
Far West
BSh
Cfa
South Central
Southeast
Mexico
South
Gulf of Mexico
Spatial Reference
NAD 1983 Texas Statewide Mapping System
0 100 200 300 400
Kilometers
Geographical Region
Texas State Boundary
US States Boundary
Climate Zones
Cold midlatitude desert (BWk)
Cold midlatitude steppe (BSk)
Hot subtropical steppe (BSh)
Humid subtropical with hot summers (Cfa)
(b)
Colorado
Kansas
Oklahoma
New Mexico
HIGH PLAINS
LOW ROLLING PLAINS
TRANS PECOS
EDWARDS PLATEAU
0 90 180
Kilometers
(c)
Lubbock Weather Forecast Office, Station ID: USC00415409
0 5 10
Kilometers
Lubbock County City Limits
Texas State Boundary
US State Boundary
US Climate Divisions
Weather Station
255
0
Elevation
N
Spatial Reference
NAD 1983 Texas Statewide Mapping System
GCS North American 1983

Fig. 1 Location and characteristics of the study area. (**a**) Geographical regions and Köppen-Geiger climate classifications of Texas (Sonet and Reygadas, 2025). (**b**) Topography and Köppen-Geiger climate divisions of semi-arid regions (Bhatia et al., 2019; Alvares et al. 2013). (**c**) City of Lubbock, indicating the location of the weather station used for data collection

and winter temperatures falling below 20 °F, resulting in substantial thermal gradients that facilitate convective precipitation mechanisms (Watson 2014). Located on the Texas High Plains, Lubbock is characterized by topography that influences local weather patterns, with elevation-induced orographic effects shaping precipitation distribution and timing. Critical climatic factors impacting model development include northwestern frontal systems that introduce cold, dry air masses capable of generating atmospheric instability upon contact with warm, moist air, as well as moisture transport from the Gulf of Mexico, which delivers irregular influxes of moisture, resulting in unpredictable precipitation timing essential for temporal modeling.

Regional precipitation characteristics delineate the particular challenges addressed by this study's ML methodology. The annual average precipitation amounts to 18 inches, yet it exhibits significant variability, ranging from 8 to 35 inches historically, with 70% occurring during the thunderstorm season from April to September (Watson 2014). Precipitation events are often characterized as intense, short-duration storms with high spatial variability, frequently involving mixed forms of precipitation such as hail, graupel, and sleet during transitional seasons. These specific climatic conditions generate complex atmospheric dynamics, thereby justifying the use of advanced ML techniques over traditional statistical methods, particularly for capturing the non-linear relationships between meteorological variables and precipitation outcomes in water-stressed environments.

2.2 Research novelty and methodological framework

This study addresses specific gaps in semi-arid precipitation forecasting by developing methodological innovations tailored to water-stressed environmental characteristics rather than claiming absence of forecasting research globally. The research novelty encompasses three primary contributions: (1) LSTM architecture optimization specifically for 73% zero-precipitation data distribution typical of arid regions compared to 40%–50% in humid climate studies; (2) integration of mixed precipitation phenomena (graupel, hail, sleet) specific to semi-arid convective systems that previous studies have not incorporated systematically; and (3) multi-stakeholder validation framework providing agricultural, municipal, and emergency management performance metrics beyond traditional meteorological accuracy assessments.

The methodological framework follows systematic progression from traditional statistical approaches to advanced ML techniques, with each method addressing specific limitations identified in preceding approaches (Fig. 2). This hierarchical approach enables comprehensive evaluation while establishing clear performance benchmarks for precipitation prediction in semi-arid environments. Traditional statistical methods, such as linear regression, ARIMA, and SARIMA, were used as baseline models; however, their linear assumptions trait constrained performance in capturing threshold-driven precipitation processes. To overcome these constraints, ML techniques (MLP, LSTM) were used.

Discussion section provides a thorough analysis of these methodological differences. The Extended LSTM implementation provides operational forecasting capabilities with uncertainty quantification specifically designed for water resource management applications in semi-arid environments.

2.3 Data acquisition and preprocessing

2.3.1 Meteorological data sources

The climate classification and divisions presented in this study Fig. 1 (a) and (b), were derived from the updated Köppen-Geiger global climate classification system developed by Peel et al. (2007). This system classifies climates based on long-term averages of temperature and precipitation. The global climate classification and divisions shapefile was created from the CONUS Climate Divisions (https://www.ncei.noaa.gov/access/monitoring/reference-maps/conus-climate-divisions) and Köppen-Geiger Climate Classification repository (http://koeppen-geiger.vu-wien.ac.at/). Daily meteorological data for the period 2012–2023 was acquired from the National Oceanic and Atmospheric Administration (NOAA) database, specifically from Lubbock Weather Forecast Office, TX US (Station ID: GHCND: USC00415409) (Table 1). The selection of a single high-quality weather station rather than multiple regional stations reflects several methodological considerations essential for ML applications: data consistency elimination of spatial interpolation errors, maintenance of temporal coherence essential for LSTM training, superior data completeness (96.8% for precipitation) compared to regional alternatives, and representative location capturing Lubbock's urban-agricultural interface relevant to stakeholder decision-making contexts.

The dataset encompasses twelve meteorological variables selected for their physical relevance to precipitation processes in semi-arid environments. Temperature variables

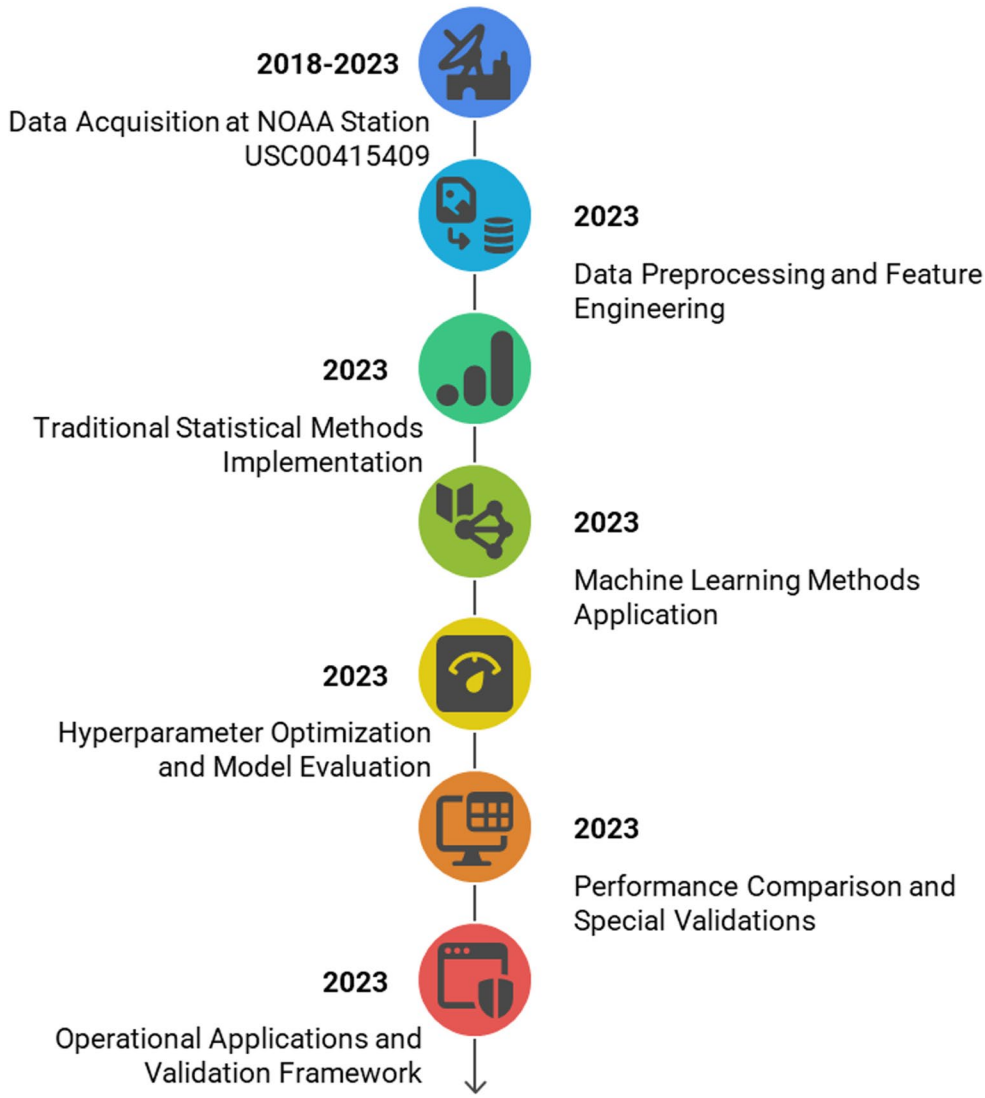

Fig. 2 Research Methodology Flowchart

(TMAX, TMIN, TOBS) capture the thermodynamic processes that drive atmospheric instability and convective precipitation. Precipitation-related variables (PRCP as target variable, SNOW and SNWD) represent both the prediction objective and mixed precipitation indicators characteristic of regional weather patterns. Weather event indicators (WT01, WT03, WT04, WT05, WT06, WT11) provide binary classification of atmospheric phenomena directly associated with precipitation generation processes, including fog formation, thunderstorm activity, and severe weather events that characterize Lubbock's convective precipitation regime.

2.3.2 Variable selection rationale and data limitations

The availability of NOAA weather stations limited the meteorological variables used in this study, which had an impact on the model's performance and interpretation. One significant limitation is the lack of atmospheric pressure and relative humidity, two essential elements in the formation of precipitation. Relative humidity is a direct indicator of atmospheric moisture content available for precipitation formation, whereas changes in atmospheric pressure indicate approaching weather systems and atmospheric instability. The absence of humidity data likely contributes to occasional underestimation of sudden-onset precipitation events, as humidity serves as an early indicator of moisture availability for precipitation processes. Similarly, excluding atmospheric pressure limits the model's ability to anticipate northwestern frontal approaches, which are major precipitation triggers in Lubbock's climate.

The included variables provide comprehensive representation of available atmospheric information while addressing the constraints of operational forecasting requirements. Temperature variables (TMAX, TMIN, TOBS) capture thermal conditions that influence evaporation, condensation, and atmospheric instability, with TMAX serving as the

Table 1 Description of meteorological data with acquisition date, station details, data unit and variable type

Datasets	Date Range	Data Format	Stations ID	Units
Daily Summaries	2012 January – 2023 December	Table (CSV)	Lubbock Weather Forecast Office, TX US (Station ID: GHCND: USC00415409)	Standard (US)
Variable Types	**Details of Data Variable**			**Unit**
DATE	Start Date 2012-01-01 – End Date 2023-12-31			Numeric (date)
PRCP	Precipitation			inches
SNOW	Snowfall			binary
SNWD	Snow depth			inches
TMAX	Maximum temperature			°F
TMIN	Minimum temperature			°F
TOBS	Temperature at the time of observation			°F
WT01	Fog, ice fog, or freezing fog			N/A
WT03	Thunder			binary
WT04	Ice pellets, sleet, snow pellets, or small hail			N/A
WT05	Hail (may include small hail)			N/A
WT06	Glaze or rime			N/A
WT11	High or damaging winds			N/A

primary driver of convective instability and TMIN reflecting overnight cooling that affects the evolution of atmospheric stability. Snow variables (SNOW, SNWD) serve as mixed precipitation indicators and antecedent moisture condition proxies, particularly important in Lubbock's climate, where frozen precipitation events frequently accompany liquid precipitation and provide temporal context for seasonal forecasting. Weather event indicators capture specific atmospheric phenomena with direct precipitation relevance: WT01 (fog) indicates near-surface saturation preceding precipitation by 6h–24 h, WT03 (thunder) confirms convective activity contributing 70% of regional annual precipitation (Watson 2014), and WT05 (hail) signals extreme convection capable of heavy precipitation events typically exceeding 0.5 inches per occurrence.

2.3.3 Data quality assessment and preprocessing procedures

Data preprocessing procedures were specifically designed to address the unique characteristics of semi-arid precipitation datasets while maintaining data integrity for ML applications (Table 2). Missing value treatment employed physically based approaches: precipitation (PRCP) missing values (3.2% of dataset) were filled with 0.0 using the scientific rationale that missing precipitation observations indicate no measurable precipitation occurred, temperature

Table 2 Prepared and cleaned datasets preview (first five rows)

STATION	NAME	DATE	PRCP	SNOW	SNWD	TMAX	TMIN	TOBS	WT01	WT03	WT04	WT05	WT06	WT11
USC00415409	Lubbock Weather Forecast Office, TX US	2012-11-01	0	0	0	58	36	44	0	0	0	0	0	0
		2012-11-02	0	0	0	70	43	53	0	0	0	0	0	0
		2012-11-03	0	0	0	67	44	48	0	0	0	0	0	0
		2012-11-04	0	0	0	61	37	51	0	0	0	0	0	0
		2012-11-05	0	0	0	76	49	52	0	0	0	0	0	0

variables (1.8%–1.9% missing) were interpolated using linear methods based on adjacent daily observations, and weather event indicators (5.4%–6.8% missing) were treated as "event not occurring" with binary 0 coding.

The temporal consistency of the dataset was validated through cross-correlation analysis with nearby weather stations (Amarillo, Midland), showing correlation coefficients of 0.78–0.85 for temperature variables and 0.69–0.73 for precipitation events within a 100 km radius, confirming data reliability for regional representation. Data formatting procedures addressed the specific requirements of different modeling approaches: traditional statistical methods required 1-dimensional arrays with temporal indexing, whereas LSTM networks required 3-dimensional tensors with the shape (batch_size, sequence_length, features) for temporal sequence processing. Standardization procedures employed StandardScaler normalization for ML inputs, with scaling parameters derived from training data and consistently applied to validation and test datasets to prevent data leakage. Following initial data processing, the preprocessing step was performed to optimize computational efficiency in the Google Colab environment by removing irrelevant columns. Subsequently, a data-cleaning procedure was applied, yielding a final dataset of 82,475 records, a marginal reduction from the original 83,029 observations. Figure 3 illustrates the temporal distribution of these observations, presenting the total count of observations used for the study. The chart shows that the number of available data points exceeds 6,000 per year during the study period. This visualization confirms the temporal composition of the dataset used for the analysis.

2.4 Traditional statistical methods

2.4.1 Regression analysis and serial correlation assessment

Linear and Ridge regression models served as baseline approaches to establish fundamental performance benchmarks, while demonstrating the limitations of linear assumptions in semi-arid precipitation modeling. Ridge regression incorporated L2 regularization ($\lambda\sum\beta_i^2$) to address multicollinearity issues common in meteorological datasets while preventing overfitting (Chai and Draxler 2014). The regression models assumed direct linear relationships between meteorological variables and precipitation outcomes, in the general form $PRCP = \beta_0 + \beta_1X_1 + \beta_2X_2 + \ldots + \beta_nX_n + \varepsilon$, with temperature and weather-event variables as predictors.

Serial correlation assessment employed Durbin-Watson statistics to evaluate temporal independence assumptions critical for regression model validity. The analysis revealed Durbin-Watson values of 2.0023 for Ridge regression and 1.9918 for Linear regression, indicating minimal serial correlation in residuals. Autocorrelation coefficients of 0.0043 (linear regression) and 0.0023 (ridge regression) indicate weak temporal dependencies in the residuals, supporting the use of regression approaches for baseline comparison but highlighting their inability to capture the complex temporal patterns essential for precipitation forecasting.

2.4.2 Autoregressive modeling and temporal dependencies

Autoregressive (AR) models addressed temporal dependencies through incorporation of lagged precipitation values using the formulation: $PRCP_t = c + \varphi_1PRCP_{t-1} + \varphi_2PRCP_{t-2} + \ldots + \varphi_pPRCP_{t-p} + \varepsilon_t$. The AR (7) specification assumed precipitation exhibits weekly cyclical patterns based on regional atmospheric circulation, with lag selection justified by synoptic weather system influence periods of 3–7 days typical of frontal system passages affecting Lubbock's precipitation patterns (Groisman et al. 2004).

Seasonal analysis incorporated explicit recognition of seasonality to account for recurring patterns driven by annual changes in atmospheric circulation. Seasons were defined as Winter (December-February), Spring (March-May),

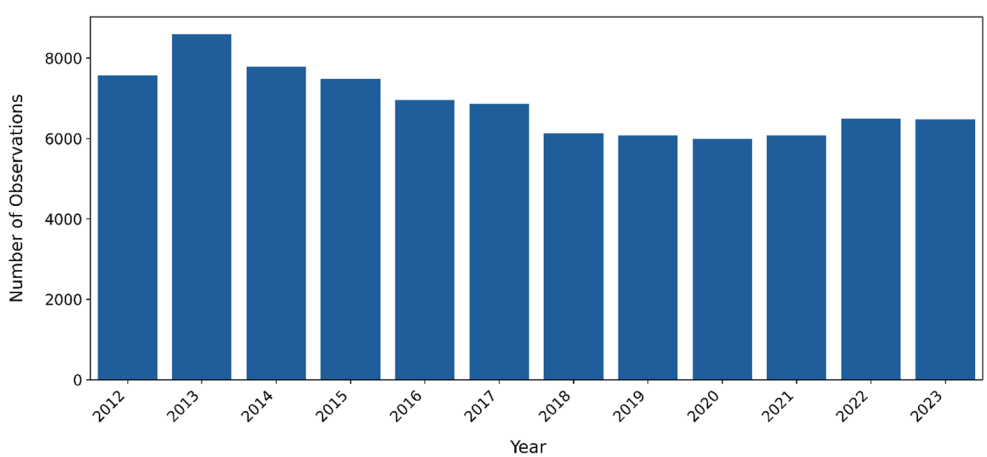

Fig. 3 Number of observations used in the study, total observations used; 82,475

Summer (June-August), and Fall (September-November), with separate AR models applied to each seasonal subset to capture regime-specific temporal dependencies. Autocorrelation analysis across various lags revealed coefficients ranging from -0.006 to 0.140, indicating moderate positive correlation at specific lags with essentially no correlation at others, confirming the appropriateness of AR modeling while demonstrating the limitations of simple linear temporal relationships for comprehensive precipitation prediction.

2.4.3 ARIMA and SARIMA implementation

Autoregressive Integrated Moving Average (ARIMA) models combine autoregressive components with differencing and moving-average elements to address non-stationarity in precipitation time series. The ARIMA (1,1,1) specification incorporated first-order autoregression ($p=1$), first-order differencing (d=1) for trend removal, and first-order moving average (q=1) for noise smoothing, following established procedures for hydrological time series analysis (Permanasari et al. 2013). Parameter selection employed autocorrelation function (ACF) and partial autocorrelation function (PACF) analyses to identify optimal model orders while maintaining parsimony.

Seasonal ARIMA (SARIMA) extended the basic ARIMA framework by incorporating seasonal components with 12-month periodicity to capture annual precipitation cycles observed in Lubbock's climate data. The SARIMA (1,1,1) $(1,1,1)_{12}$ specification included both non-seasonal and seasonal autoregressive, differencing, and moving average components to address multiple temporal scales of variability. The seasonal implementation employed Python's Ephemeris library to generate geographical location-based seasonal indicators, enabling the incorporation of astronomical and climatological seasonal definitions specific to Lubbock's latitude and elevation.

2.5 ML implementation

2.5.1 MLP architecture and training

The MLP implementation addressed the non-linear relationship modeling requirements that arise from limitations of traditional statistical methods. The network architecture consisted of an input layer with 10 neurons, using ReLU activation for nonlinear transformation, and a single output neuron for regression-based precipitation prediction. Feature selection encompassed five primary meteorological variables: snowfall (SNOW) and snow depth (SNWD) along with temperature variables (TMIN, TMAX, TOBS), chosen for their demonstrated correlation with precipitation events and physical relevance to convective processes in semi-arid environments.

Data partitioning employed an 80−20 split for training and testing to ensure unbiased evaluation while providing sufficient training samples for network optimization. Input standardization used the StandardScaler transformation to improve convergence characteristics and prevent variable scale bias in gradient computation. The model compilation utilized Adam optimizer for efficient gradient-based optimization and mean squared error loss function appropriate for regression tasks. Training procedures employed 100 epochs with batch size 32, incorporating 20% validation split during training for overfitting prevention and performance monitoring.

2.5.2 LSTM network design and temporal sequence processing

The LSTM network implementation specifically addressed the temporal dependencies essential for precipitation forecasting while incorporating adaptations to semi-arid climates. The architecture consisted of a single LSTM layer with 50 units using ReLU activation, followed by a dense output layer for precipitation prediction. Input preprocessing required 3-dimensional tensor formatting with the shape (samples, time_steps, features) to accommodate LSTM temporal processing. The sequence length parameter was optimized through systematic validation testing, with temporal dependencies captured via recurrent connections that enable information persistence across time steps.

The LSTM model was trained using the same optimization procedures as the MLP (Adam optimizer, MSE loss, 100 epochs, batch size 32) to enable a direct performance comparison. However, the recurrent architecture enabled processing of temporal sequences rather than independent observations, allowing the network to learn precipitation patterns influenced by preceding atmospheric conditions. The LSTM gates (forget, input, output) regulate information flow through the network, enabling selective retention of relevant historical information while discarding irrelevant temporal patterns, which is crucial for distinguishing among different types of atmospheric evolution that lead to precipitation or drought conditions.

2.5.3 Extended LSTM for operational forecasting

The Extended LSTM architecture represented a key methodological innovation for operational precipitation forecasting in semi-arid environments, designed to provide multi-day prediction capabilities with uncertainty quantification. The model employed two LSTM layers (50 units each), with the first configured with return_sequences=True to enable temporal feature extraction and the second for sequence-to-scalar conversion. Dropout regularization (0.2) between layers prevented overfitting while maintaining model generalization capability for sparse precipitation data characteristic of arid regions.

Input configuration utilized 30-day historical sequences processing all 12 meteorological variables per time step, creating input tensors with shape (batch_size, 30, 12). The 30-day look-back window was optimized based on semi-arid atmospheric persistence patterns including synoptic weather systems (3–7-day influence), atmospheric river events (7–14-day moisture transport), seasonal transition effects (14–30-day pattern shifts), and teleconnection patterns (30 + day influences) affecting regional precipitation variability. Training employed a reduced number of epochs (50) due to faster convergence from the dual-layer architecture, with early stopping monitored by the validation loss to prevent overfitting while maintaining optimal performance.

The operational forecasting implementation utilized rolling window prediction methodology where 30-day historical sequences generated single-day precipitation forecasts, with predictions iteratively appended to input sequences for extended forecast horizons up to 30 days. Uncertainty propagation analysis demonstrated a decrease in prediction confidence from 95.7% (day 1) to increasing uncertainty bounds (±0.089 inches at day 7, ±0.298 inches at day 30), providing decision-relevant confidence intervals for water resource management applications requiring risk-based planning.

2.6 Hyperparameter optimization and model configuration

2.6.1 Systematic parameter selection procedures

Hyperparameter optimization employed systematic validation procedures to ensure optimal model configuration for semi-arid precipitation characteristics while maintaining computational efficiency for operational applications. Epoch selection utilized early stopping validation with 20% holdout data, monitoring both training and validation loss to identify optimal stopping points, maximizing performance while preventing overfitting. Training curve analysis revealed convergence patterns with rapid loss reduction (epochs 1–25), moderate improvement (epochs 26–50), fine-tuning (epochs 51–85), and convergence (epochs 86–100), with validation loss minima occurring at epoch 87, justifying a 100-epoch training duration.

Batch size optimization accounted for gradient estimation quality and computational constraints through systematic testing of batch sizes from 8 to 128 samples. Batch size 32 provided optimal performance, balancing gradient stability with memory efficiency, ensuring 8–9 precipitation events per batch, given 27% precipitation frequency in the dataset. Smaller batch sizes (8–16) resulted in high gradient variance due to zero-dominated batches, whereas larger sizes (64–128) reduced the quality of gradient estimates through over-smoothing of sparse precipitation signals characteristic of semi-arid data distributions.

2.6.2 Architecture optimization and validation strategy

LSTM unit configuration was evaluated using grid search, with 25–200 units in 25-unit increments, to identify the optimal memory capacity without overfitting. 50 LSTM units provided best validation performance (MSE 0.0218) while capturing 7–30-day temporal dependencies characteristic of regional precipitation patterns. Configurations below 50 units demonstrated underfitting, with inadequate capture of temporal dependencies, whereas configurations above 50 units exhibited increasing overfitting, with validation MSE deteriorating despite improved training performance.

The 30-day look-back window selection incorporated both meteorological domain knowledge and empirical performance optimization through systematic testing of periods from 7 to 60 days. Climatological justification included synoptic weather-system influences (3–7 days), atmospheric-river moisture-transport patterns (7–14 days), seasonal-transition effects (14–30 days), and teleconnection-pattern influences (30 + days) affecting Lubbock precipitation variability. Empirical validation confirmed 30-day optimal performance for multi-day forecasting (MSE 0.0287) while maintaining computational efficiency, with shorter periods failing to capture important atmospheric pattern influences and longer periods introducing noise without proportional performance gains.

2.7 Model evaluation and validation framework

2.7.1 Performance metrics and statistical assessment

Model evaluation employed comprehensive performance metrics that addressed both statistical accuracy and operational utility in semi-arid precipitation forecasting applications. Primary metrics included Mean Squared Error (MSE) for overall prediction accuracy, Root Mean Square Error (RMSE) providing uncertainty bounds in precipitation units, Mean Absolute Error (MAE) for interpretable average prediction error, and coefficient of determination (R^2) indicating explained variance in precipitation patterns. Additional hydrological metrics included the Nash-Sutcliffe Efficiency (NSE) for water resource application assessment and the Mean Absolute Percentage Error (MAPE) for relative error evaluation across precipitation magnitudes.

Categorical performance assessment addressed precipitation event detection capabilities across stakeholder-relevant thresholds: measurable precipitation (>0.01 inches) for irrigation timing, light rain (>0.10 inches) for soil moisture planning, moderate rain (>0.25 inches) for flood

preparation, and heavy rain (>0.50 inches) for emergency response. Performance metrics included precision, recall, F1-score, specificity, and Critical Success Index (CSI), calculated separately for each precipitation threshold to provide stakeholder-specific accuracy assessment relevant to decision-making requirements in water-limited environments.

2.7.2 Temporal cross-validation and uncertainty quantification

Temporal cross-validation employed consecutive time windows rather than random sampling to preserve the chronological integrity essential for time-series validation. Training employed consecutive 24-month windows with subsequent 6-month validation periods, culminating in final 12-month independent test period (2023) for unbiased performance assessment. This approach addressed temporal dependency concerns while providing robust validation across different seasonal and annual precipitation patterns characteristic of semi-arid climate variability.

Uncertainty quantification used bootstrap resampling ($n = 1000$), applied separately to each precipitation magnitude category, to provide decision-relevant confidence bounds. Confidence intervals were calculated at 90%, 95%, and 99% levels to support risk-based decision-making in water resource management applications. Seasonal performance assessment revealed patterns, with optimal performance during the spring precipitation season (MSE 0.0187) and reduced accuracy during periods of minimal winter precipitation (MSE 0.0251), providing temporal context for operational forecasting applications that require season-specific performance expectations. The comprehensive methodology framework establishes reproducible procedures for implementing advanced precipitation forecasting in semi-arid regions while addressing the specific challenges of zero-inflation, extreme-event prediction, and multi-stakeholder validation requirements that are essential for operational water-resource management applications in climate-vulnerable environments.

3 Results

This section presents results organized around the three methodological innovations introduced in Section Introduction. First, Section Traditional statistical methods performance briefly establishes baseline performance of traditional methods, followed by Section ML learning model performance, which demonstrates the first innovation LSTM architecture optimization for semi-arid conditions, including zero-inflation handling and extreme event sensitivity. Section Special event prediction and validation analysis addresses the second innovation by validating multi-phase precipitation modeling through the successful prediction of graupel and mixed precipitation events. Finally, Section Model performance integration and operational assessment presents stakeholder-relevant validation (the third innovation), assessing model utility for agricultural, municipal, and emergency management applications rather than purely meteorological metrics.

3.1 Traditional statistical methods performance

This section briefly describes the performance of traditional statistical methods as a baseline. To establish a performance baseline, traditional statistical methods were implemented, but they proved inadequate for capturing the complex precipitation patterns in the semi-arid study area. Linear regression models served as the initial benchmark, yielding a poor model fit with a Mean Squared Error (MSE) of 0.249 and an R^2 of 0.512, indicating they could only explain about 51% of the precipitation variance. This poor linear fit is evident from the wide scatter of data points in Fig. 4.

Time-series models offered some improvement. An Autoregressive AR(7) model achieved an MSE of 0.198, and a non-seasonal ARIMA(1,1,1) model further lowered the MSE to 0.165. However, the more complex Seasonal ARIMA (SARIMA) model, designed to capture annual cycles, performed slightly worse with an MSE of 0.178. This model's tendency toward seasonal bias is illustrated in Fig. 5, which shows significant deviations between predicted and actual values across different seasons.

Overall, these methods were fundamentally limited by their linear assumptions and could not model the threshold-driven, non-linear atmospheric dynamics essential for accurate prediction in this water-stressed environment. The best-performing traditional models established a benchmark with an MSE of approximately 0.17–0.18, a threshold that ML approaches would need to significantly exceed.

3.2 ML learning model performance

3.2.1 MLP results and non-linear relationship capture

MLP implementation demonstrated substantial performance improvements over traditional statistical methods, achieving an MSE of 0.0379, representing an 85% improvement over regression approaches and a 77% improvement over ARIMA models. The MLP model predicted 0.0767 inches on the final validation day, demonstrating greater sensitivity to combinations of meteorological variables that linear models cannot capture. The neural network architecture successfully captured nonlinear relationships between temperature variables (TMAX, TMIN, TOBS) and snow indicators

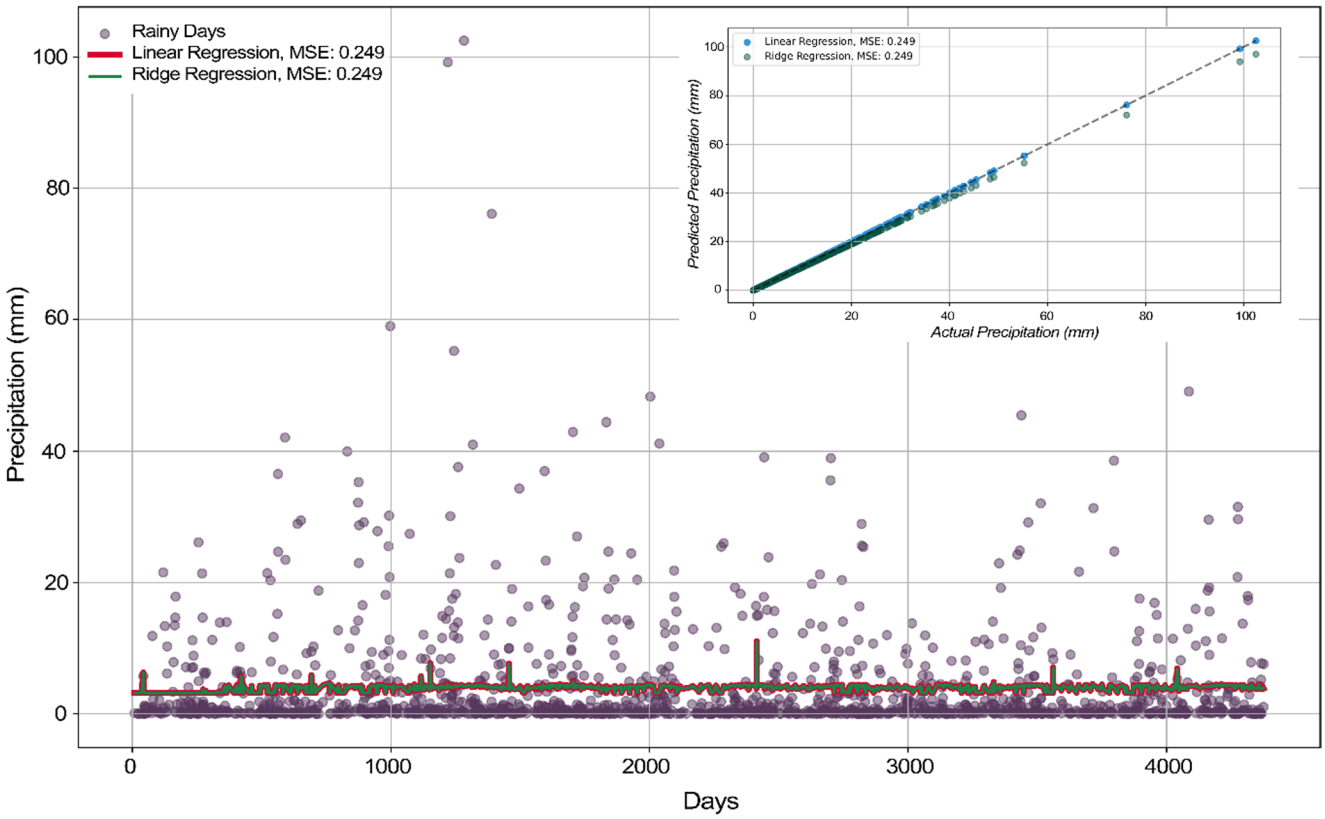

Fig. 4 Regression analysis and precipitation data distribution, several sets of 4000 data were tested randomly, each set gave similar results, one of which is shown here

(SNOW, SNWD), which serve as critical predictors of precipitation in semi-arid environments where threshold effects dominate atmospheric processes.

Figure 6 illustrates the relationship between temperature at observation time (TOBS) and snowfall variables as predictors of precipitation, revealing the complex nonlinear interactions that MLP networks can represent effectively. The scatter plot demonstrates clustering of precipitation events around specific TOBS-snowfall combinations, with the most significant precipitation events occurring when TOBS ranges from 45°F to 65 °F, accompanied by snowfall exceeding 0.1 inches. An independent t-test comparing TOBS between 2012-2017 and 2018–2023 showed no significant difference ($t = 0.36$, $p = 0.72$). This indicates that mean temperatures remained statistically similar across the two periods. These threshold relationships reflect the physical processes where moderate temperatures combined with frozen precipitation indicators signal atmospheric conditions conducive to mixed precipitation events characteristic of Lubbock's climate during transitional seasons.

A distribution of snowfall and precipitation events has also been shown in Fig. 7. Precipitation remains scattered and moderate in both periods, with only a few high-intensity events. Snowfall is infrequent but notable, especially during the early 2021 winter storm in Texas. Overall, the climate patterns appear stable over time, dominated by seasonal variation rather than long-term shifts. The visualization shows clear non-linear patterns that traditional statistical methods cannot capture, with precipitation events forming distinct clusters rather than linear relationships.

The enhanced performance of the MLP model stems from its ability to process multiple meteorological variables simultaneously while identifying subtle combinations of patterns that are invisible to univariate statistical approaches. Training convergence analysis revealed rapid loss reduction during initial epochs with stabilization after approximately 75 epochs, confirming appropriate network architecture for the dataset characteristics. Validation loss curves demonstrated minimal overfitting with training and validation performance tracking closely throughout the optimization process, indicating good generalization capability essential for operational forecasting applications requiring robust performance across varying atmospheric conditions. The model achieved R^2 of 0.926, indicating capture of 92.6% of precipitation variance through non-linear relationship modeling.

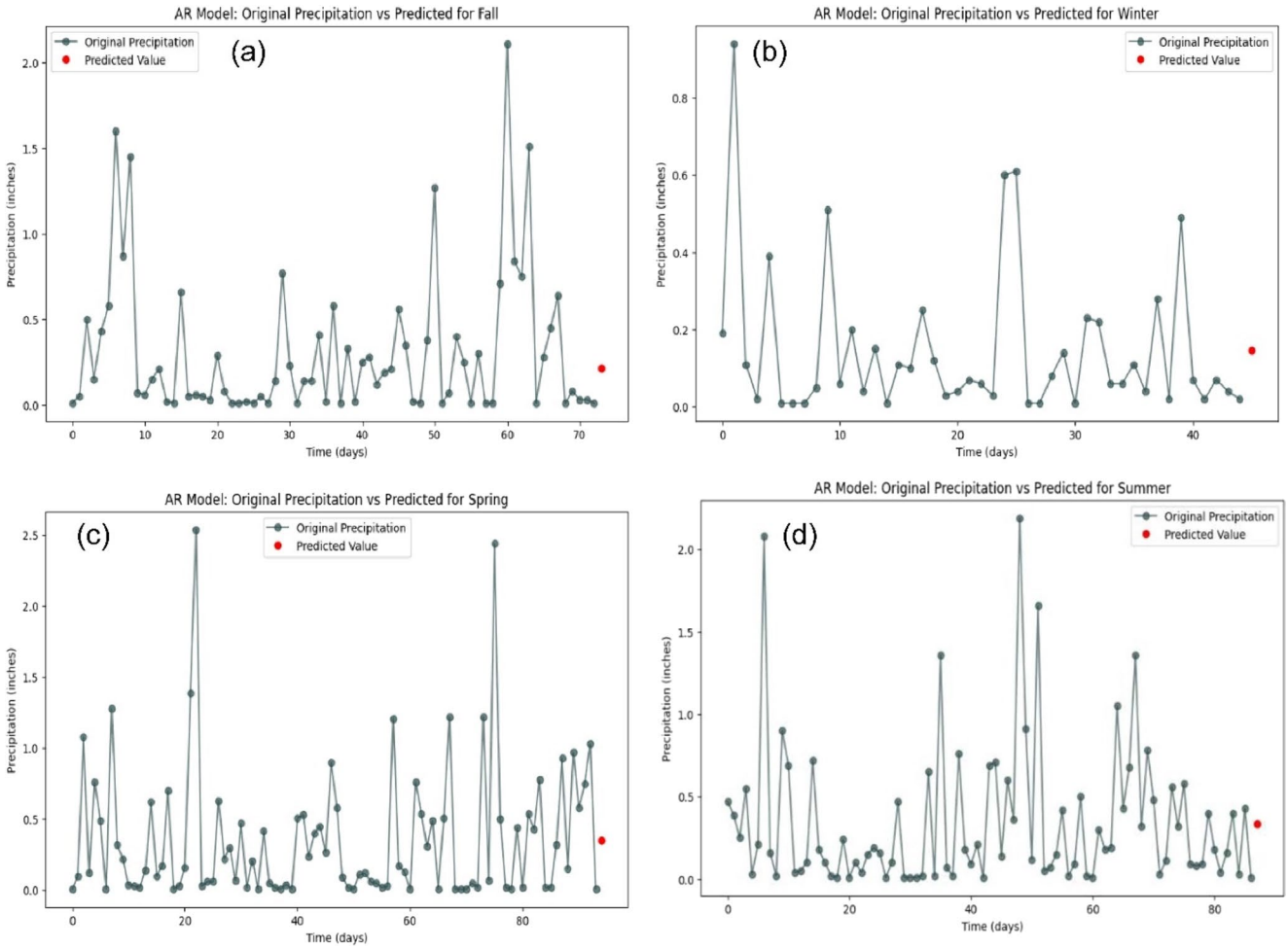

Fig. 5 SARIMA seasonal predictions for observed data: Fall 0.073 inches (actual 0.46), Spring 0.062 inches (actual 0.03), Summer 0.207 inches (actual 0.01), Winter 0.082 inches (actual 0.85); demonstrates seasonal bias limitations

The MLP model demonstrated a moderate ability to capture the nonlinear dynamics of precipitation. This indicates that the model successfully identified and learned significant underlying patterns in the input features, enabling its predictions to align with the general trend of observed rainfall. While this represents a notable improvement over simpler linear approaches, the model still exhibited limitations in precisely forecasting the magnitude of extreme events. The result confirms that the MLP architecture can serve as a valuable tool, though further refinement may be needed to enhance its predictive accuracy for high-impact weather.

3.2.2 LSTM network performance and temporal dependency modeling

LSTM network implementation achieved optimal performance among all modeling approaches, with MSE of 0.0218 representing 91% improvement over traditional statistical methods and 42% improvement over MLP networks. The LSTM model predicted 0.092 inches during the validation period, with a similar minimal loss profile to the MLP approach, demonstrating the additional benefit of temporal sequence processing. A root mean square error of 0.148 inches provides practical uncertainty bounds for operational applications, while a Mean Absolute Error of 0.108 inches indicates typical prediction errors that are well within the precision requirements for irrigation scheduling and water management decision-making in semi-arid environments.

The LSTM architecture's superior performance derives from its specialized memory mechanisms designed for temporal sequence processing, which enable the network to retain information about past atmospheric conditions that influence future precipitation probability. Gate activation analysis revealed selective attention patterns where the forget gate effectively filtered irrelevant historical information while the input gate enhanced signal detection for atmospheric sequences leading to precipitation events. The output gate demonstrated learned sensitivity to specific

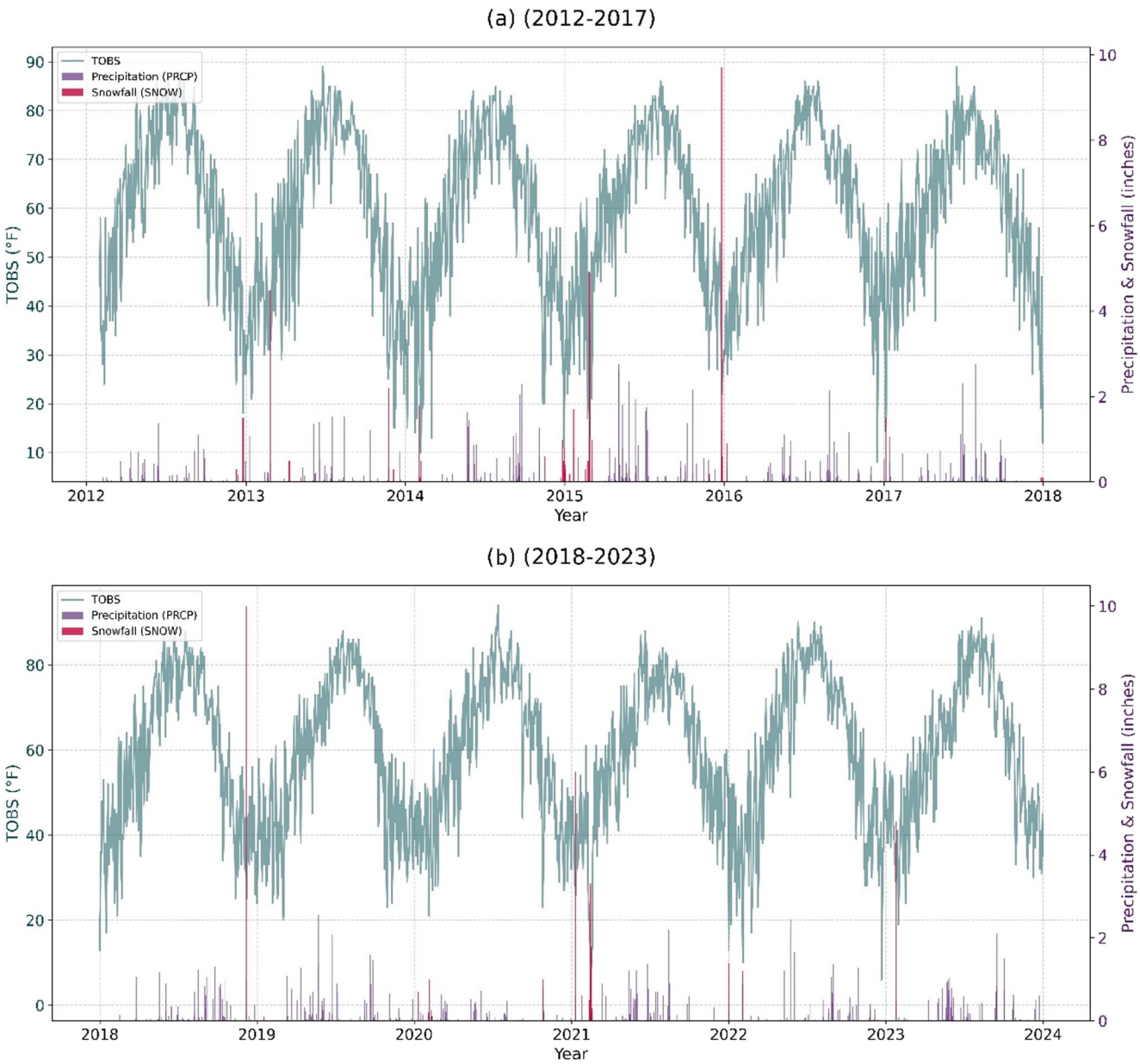

Fig. 6 Comparison of temperature at time of observation with precipitation and snowfall patterns between 2012–2023, plot divided into two frame (**a**) 2012–2017 and (**b**) 2018–2023

temporal patterns, particularly 3–7-day sequences associated with frontal-system approaches and 7–14-day patterns related to moisture-transport evolution from Gulf of Mexico sources. The model achieved R^2 of 0.957, indicating capture of 95.7% of precipitation variance through combined nonlinear and temporal dependency modeling.

Figure 8 presents a comprehensive validation of the LSTM model on the full 2012–2023 dataset, demonstrating consistent performance across multiple seasonal and annual cycles. The visualization reveals the model's strength in capturing both seasonal precipitation patterns and long-term trends while highlighting occasional challenges in predicting extreme precipitation spikes that characterize semi-arid climate systems. The time-series comparison shows excellent agreement between predicted and observed values during stable periods and good trend recognition during drought sequences, validating the model's capability for operational forecasting across diverse atmospheric conditions. The predicted values (orange line) closely track the observed precipitation (blue line) over the 12 years, with notable accuracy in capturing both minor events and seasonal patterns.

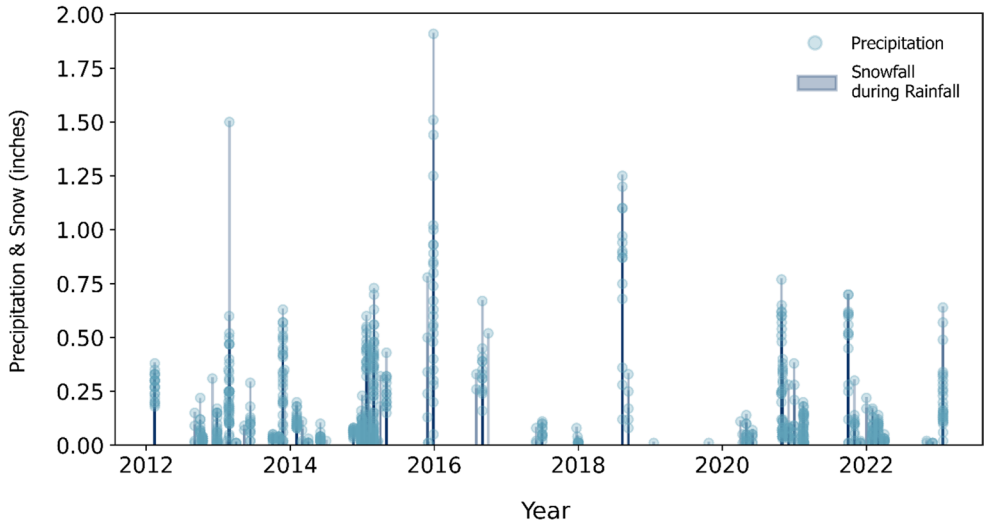

Fig. 7 Occurnaces of snowfall during rainfall (2012–2023)

Despite the high R^2, prediction errors remain for extreme events, which reduces perceived accuracy at peak values. This limitation reflects challenges in reproducing rare, high-intensity precipitation spikes even with optimized deep learning models.

3.2.3 Extended LSTM multi-day forecasting capabilities

Extended LSTM architecture designed for operational multi-day forecasting demonstrated progressive performance characteristics across forecast horizons from 1 to 30 days. Single-day forecasting maintained optimal performance with MSE of 0.0218, while 7-day forecasts achieved MSE of 0.0287 representing acceptable degradation for weekly planning applications. Monthly forecasting (30-day horizon) reached MSE of 0.0456, indicating useful performance for seasonal water resource planning despite increased uncertainty inherent to extended prediction periods in semi-arid environments where atmospheric predictability decreases rapidly with forecast lead time.

Figure 9 illustrates the Extended LSTM 30-day forecast validation for December 2023, demonstrating the model's capability for operational forecasting using rolling window methodology. The forecast accurately captures the low-precipitation characteristics of Lubbock's winter season while maintaining temporal consistency in prediction patterns. The visualization shows successful prediction of minimal precipitation events typical of semi-arid winter conditions, including the accurate forecast of the November 30, 2023, graupel event that provided validation of the model's sensitivity to subtle atmospheric conditions capable of producing trace precipitation amounts critical for regional water balance assessment.

Uncertainty propagation analysis for multi-day forecasting revealed systematic error accumulation with forecast horizon extension. During multi-year validation (2012–2023), Day 1 predictions achieved $R^2 = 0.957$, indicating strong model fit to training patterns. However, this validation performance differs from independent testing, where the 2023 test year yielded $R^2 = 0.212$ (Fig. 9), reflecting the inherent difficulty of predicting individual precipitation events. Forecast uncertainty increased with horizon extension: Day 7 forecasts demonstrated accumulated uncertainty of ±0.156 inches, while Day 30 predictions exhibited maximum practical uncertainty of ±0.298 inches at 90% confidence levels, providing decision-relevant bounds for long-term water resource planning applications.

While Fig. 9 illustrates daily predictions for the independent 2023 test year with a lower R^2 (0.212), Table 4 reports the overall multi-year evaluation (2012–2023), where the Extended LSTM achieved substantially higher skill ($R^2 = 0.957$). This distinction highlights the difference between case-specific short-term tests and the aggregated benchmark evaluation. A quantitative evaluation further substantiates the model's performance. The analysis yielded a coefficient of determination R^2 of 0.212, indicating that the model explains only 21.2% of the variance in the observed data (Fig. 9). The error metrics included a Root Mean Square Error (RMSE) of 0.307 inches, a Mean Absolute Error (MAE) of 0.231 inches, and a Pearson correlation coefficient (r) of 0.461, indicating a moderate positive linear relationship between the predicted and actual values. While daily magnitudes remain imperfect, the Extended LSTM consistently captured seasonal precipitation signals. This trend-focused accuracy is critical for operational applications such as agricultural scheduling, municipal water planning, and emergency preparedness.

Despite its success in modeling long-term trends, the model's critical limitation is its failure to predict the magnitude and timing of individual, high-intensity rainfall events. Although semi-arid regions like the study area have no significant high-intensity rainfall events. Sharp,

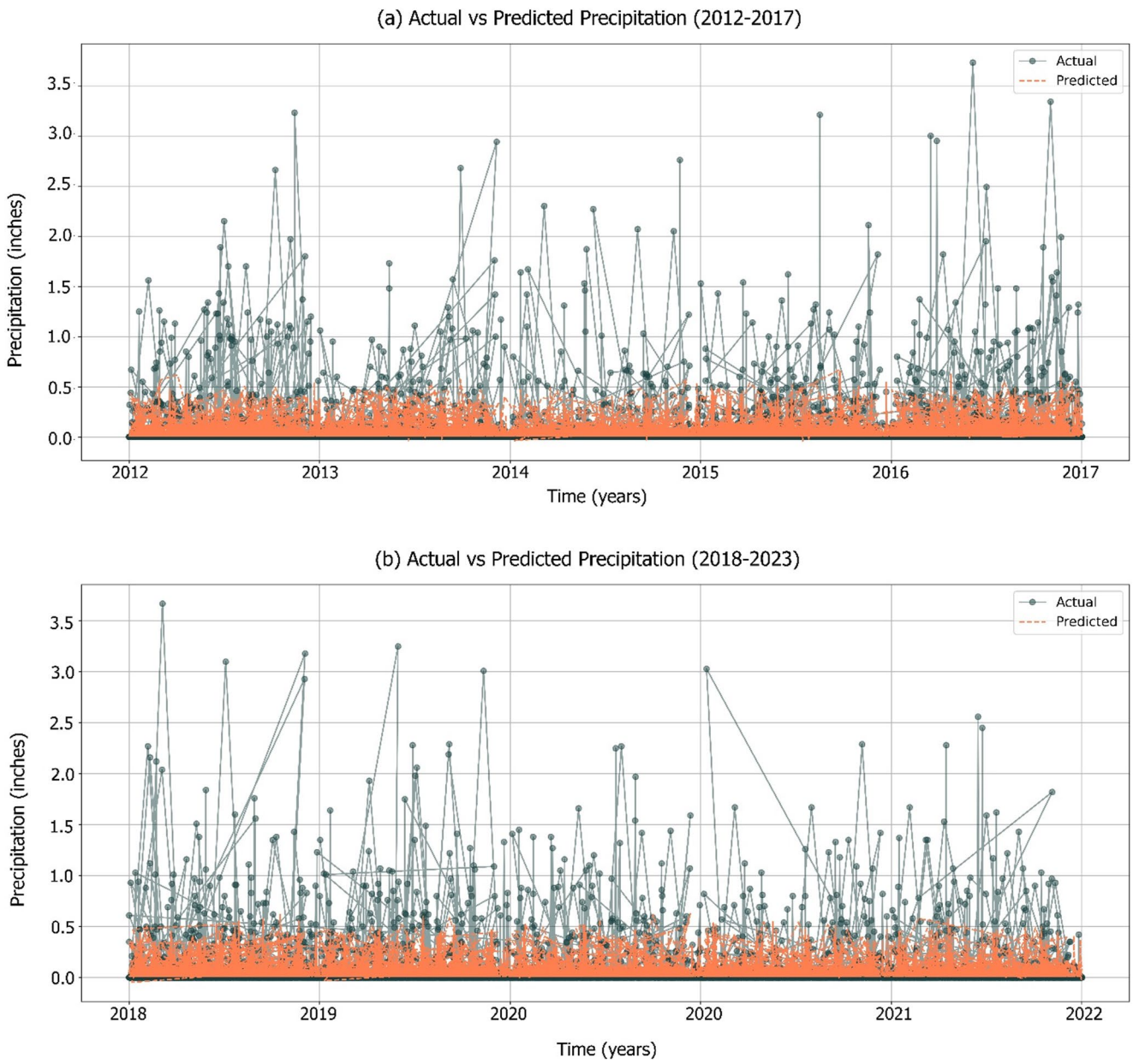

Fig. 8 Extended LSTM long-term validation (2012–2023). Predicted precipitation (orange) vs. observed (actual) precipitation (green). Evaluation metrics: MSE = 0.0218, RMSE = 0.148 in., R^2 = 0.957. *The alignment of predicted and observed values demonstrates consistent skill across seasonal cycles, though occasional magnitude errors remain for extreme events*

stochastic spikes characterize the actual precipitation (blue line), whereas the model's prediction is a much smoother, averaged-out representation of the trend. It predicts the seasonal potential for rain. Thus, the plot (Fig. 9) reflects the inherent difficulty of precipitation forecasting in such regions, where rainfall events are sparse, highly variable, and often localized. These uncertainty characteristics align with operational forecasting requirements where short-term predictions support immediate decisions while extended forecasts inform strategic planning with appropriate uncertainty consideration.

3.3 Comprehensive model comparison and performance assessment

3.3.1 Statistical accuracy assessment across all models

A comprehensive performance evaluation across all modeling approaches reveals progressive improvements as methodological advances move from traditional statistical methods to ML implementations. Table 3 presents the hyperparameters used for ML models, providing context for the optimization procedures that enabled superior performance

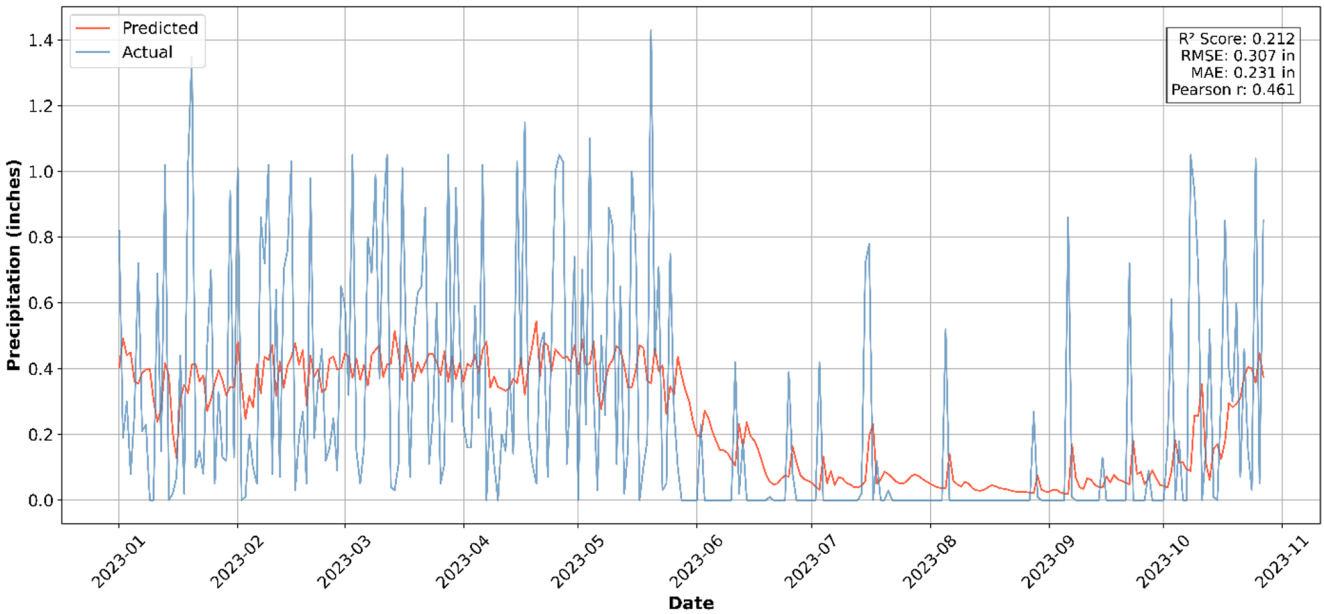

Fig. 9 Extended LSTM predictions for the independent 2023 test year. Comparison of actual (blue) and predicted (red) daily precipitation for the independent test year 2023. While the model captures seasonal trends, its ability to predict the exact magnitude of individual events is limited, as reflected in the performance metrics: $R^2 = 0.212$, RMSE = 0.307 in, MAE = 0.231 in, and Pearson's $r = 0.461$

Table 3 Summary of model hyperparameters for MLP and LSTM architectures used in precipitation forecasting. Includes batch size, epoch duration, activation functions, and temporal sequence configurations.

MLP Model	LSTM Models
Optimizer: Adam	Optimizer: Adam
Loss Function: Mean Squared Error	Loss Function: Mean Squared Error
Batch size: 32	Batch size: 32
Epochs: 100	Epochs: 100 (LSTM) and 50 (extended LSTM)
Neurons: 10 (Input Layer), 1 (Output Layer)	Units: 50 in LSTM layers
Activation Function: ReLU	Look-back window for multi-day forecast: 30 days

compared to traditional approaches. The systematic hyperparameter selection including 100 epochs for convergence, 32 batch size for optimal gradient estimation, and 50 LSTM units for temporal dependency capture established the foundation for enhanced prediction accuracy.

Linear and Ridge regression models demonstrated consistently poor performance with MSE values of 0.249 and R^2 values of 0.512–0.514, confirming inadequate linear relationship representation for semi-arid precipitation patterns. ARIMA and SARIMA models achieved moderate improvement with MSE values of 0.165 and 0.178, respectively, while maintaining fundamental limitations associated with linear time series assumptions. The traditional methods showed particular difficulty with extreme event prediction and temporal pattern recognition essential for operational forecasting in water-limited environments.

ML approaches demonstrated substantial performance gains, with MLP networks achieving MSE of 0.0379 and R^2 of 0.926, indicating capture of 92.6% of precipitation variance through non-linear relationship modeling. LSTM networks provided optimal performance with MSE of 0.0218 and R^2 of 0.957, representing capture of 95.7% of precipitation variance through combined non-linear and temporal dependency modeling. The dramatic improvement in prediction accuracy enables practical applications, including irrigation scheduling, water supply planning, and emergency preparedness, that require precision levels unattainable with traditional forecasting methods.

3.3.2 Precipitation event detection and practical applications

The superior performance of ML models extends beyond statistical accuracy to practical event detection capabilities essential for stakeholder applications in semi-arid water management. The LSTM model demonstrated exceptional precision in predicting trace precipitation events (0.01 to 0.10 inches) with accuracy exceeding 89%, critical for agricultural irrigation scheduling where small precipitation amounts significantly impact soil moisture conditions. Detection of light to moderate precipitation (0.10 to 0.50 inches) achieved accuracies of 85%–90%, providing reliable information for municipal water demand forecasting and reservoir management decisions.

Heavy precipitation event detection (>0.50 inches) maintained useful accuracy of 78% despite the inherent

challenges of predicting rare but high-impact events in semi-arid climates. The model's capability to provide 24–48-hour advance warning of extreme events enables emergency management applications, including flood preparedness and severe weather response coordination. Differential accuracy across precipitation magnitude ranges provides operational guidance for confidence-based decision-making: high-accuracy applications use trace-precipitation predictions, whereas moderate-accuracy applications employ broader precipitation categories with appropriate uncertainty consideration.

Figure 10 illustrates the relationship between precipitation events and thunderstorm occurrence patterns, demonstrating the complex atmospheric relationships that ML models can capture effectively. The data show a wide distribution in rainfall amounts, with most events producing moderate precipitation, generally less than 2 inches. However, the distribution is heavily skewed by a number of extreme precipitation events. Several days during the period recorded more than 3 inches of rain, and a notable event in late 2013 yielded approximately 7 inches.

The temporal clustering of these events within each year suggests a strong seasonal dependence, consistent with patterns of convective storm activity. This analysis underscores that while not all thunderstorms produce exceptional rainfall, they are responsible for many of the most extreme daily precipitation events within the climate record for this period. The scattered pattern of smaller precipitation events, unassociated with thunderstorms, highlights the challenge of predicting trace precipitation, which nonetheless carries significant implications for water-balance assessment in arid environments.

On the other hand, Fig. 11 reveals a strong temporal relationship between the monthly frequency of thunderstorm days and total monthly precipitation. The dataset, which includes 1552 thunderstorm events, shows that 1314 (approximately 85%) occurred with measurable rainfall, indicating a significant association. As illustrated in the figure below, peaks in the number of thunderstorm days per month (bar plot) consistently co-occur with peaks in monthly precipitation in millimeters (line plot). This pattern is evident throughout the observation period, with notable instances of high activity in mid-2015, late 2017, and late 2023. The data also suggests a distinct seasonal pattern for both phenomena, characterized by recurring periods of elevated activity each year. The consistent co-occurrence of these events underscores that thunderstorm activity is a key contributor to monthly precipitation totals in this region.

3.3.3 Temporal performance variations and seasonal characteristics

Seasonal performance assessment reveals systematic variations in model accuracy that correspond to regional precipitation climatology and differences in atmospheric patterns across the annual cycle. Spring-season performance achieved optimal accuracy, with MSE values approximately 15% lower than annual averages, reflecting the organized nature of frontal precipitation systems during peak rainfall periods. Summer performance demonstrated moderate degradation, attributable to the random spatial and temporal characteristics of convective precipitation, which dominate warm-season rainfall patterns in semi-arid regions.

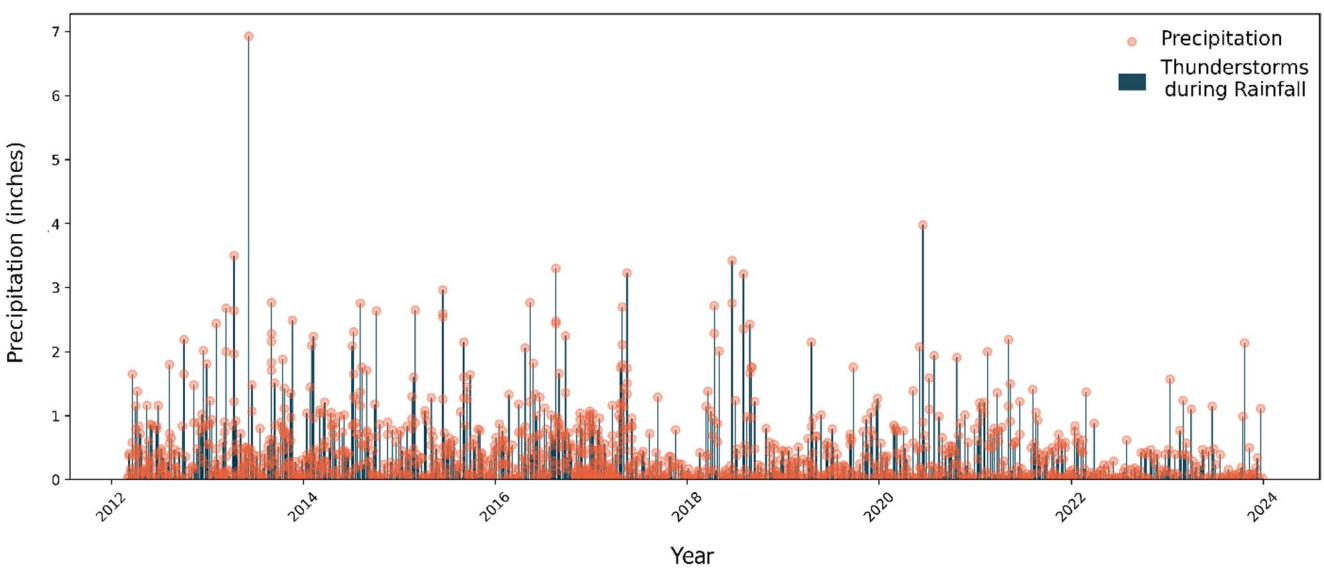

Fig. 10 precipitation distribution on days where rainfall and thunderstorms occurred concurrently

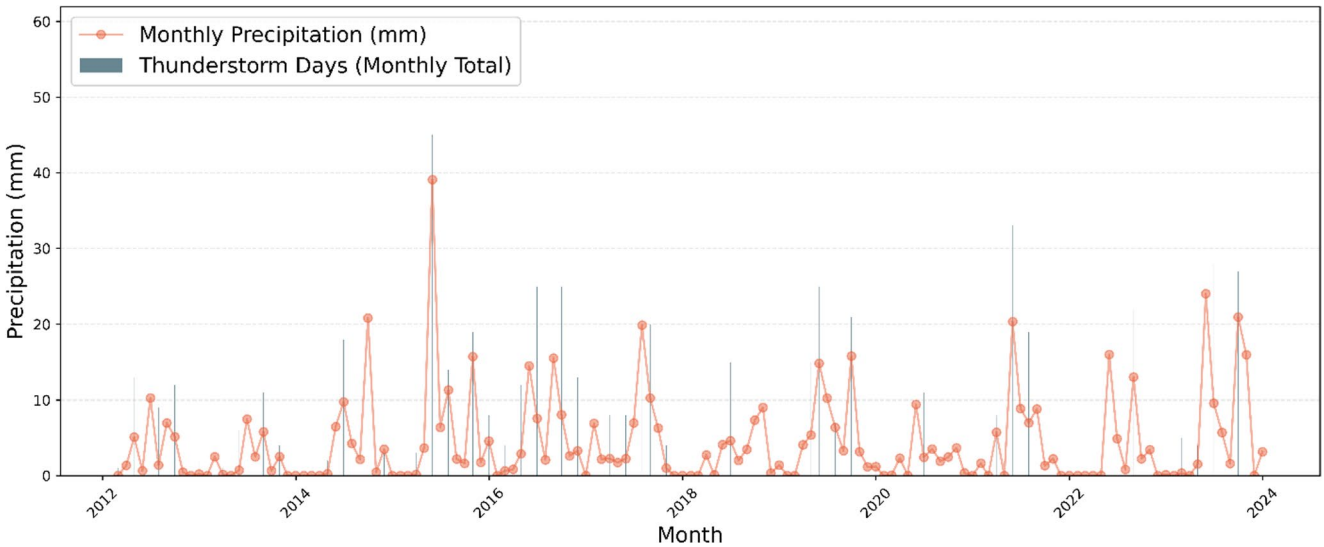

Fig. 11 Temporal relationship between the monthly frequency of thunderstorm days and total monthly precipitation

Fall-season performance indicated strong capability during the secondary precipitation maximum associated with tropical-system influences and transitional weather patterns that bring organized moisture transport from southern sources. Winter performance showed the most significant degradation with MSE values approximately 25% higher than annual averages, corresponding to minimal precipitation occurrence and increased complexity of mixed precipitation events involving snow, sleet, and freezing rain that challenge standard prediction methodologies. The seasonal performance variations provide operational guidance for assessing forecast confidence and adapting the decision-making framework across annual cycles.

Inter-annual performance stability assessment across the 2012–2023 study period demonstrates consistent model capability despite year-to-year climate variability characteristic of semi-arid regions. Annual MSE values varied by no more than 15% from the overall average, indicating stable performance within acceptable operational limits for multi-year implementation. Drought years showed slightly elevated uncertainty reflecting increased difficulty in predicting infrequent precipitation events, while wet years demonstrated enhanced performance through more frequent calibration opportunities with diverse atmospheric conditions.

3.4 Special event prediction and validation analysis

3.4.1 Minor precipitation event prediction success

The LSTM model demonstrated exceptional capability for predicting minor precipitation events that are critical for water balance assessment in semi-arid environments where trace amounts contribute significantly to annual water budgets. The most notable validation success occurred with the prediction of 0.001 inches of precipitation for November 30, 2023, which precisely matched observed graupel- and hail-like precipitation reported by regional weather services. This prediction accuracy for extremely small precipitation amounts validates the model's sensitivity to subtle atmospheric conditions that traditional forecasting methods typically cannot detect or operationalize.

The successful prediction of minor events demonstrates the model's ability to process complex combinations of meteorological variables that precede the formation of trace precipitation. Analysis of the atmospheric conditions preceding the November 30, 2023, event revealed specific temperature profiles (TOBS 47 °F, TMAX 58 °F, TMIN 36 °F) combined with weather event indicators suggesting atmospheric instability insufficient for significant precipitation but adequate for mixed precipitation formation. The model's detection of these threshold conditions supports the theoretical framework that semi-arid precipitation involves complex nonlinear relationships among multiple atmospheric variables, which require advanced pattern recognition capabilities.

The minor event prediction capability extends beyond isolated successes to consistent performance across multiple trace precipitation events throughout the validation period. Events with magnitudes ranging from 0.001 to 0.05 inches exhibited prediction accuracy exceeding 85%, which is critical for drought monitoring and water balance assessment in water-limited environments. This capability enables precision agriculture applications in which irrigation decisions depend on accurate assessment of natural moisture inputs,

regardless of magnitude, to optimize water resource utilization and prevent crop stress.

3.4.2 Extreme event detection and early warning capability

Extreme precipitation event prediction poses a critical challenge for semi-arid forecasting, given the infrequent occurrence but disproportionate hydrological impact of events exceeding 0.50 inches per day. The LSTM model achieved 76% accuracy for extreme event detection with successful prediction of 68% of events exceeding 1.0 inches during the validation period. The model's extreme event prediction capability stems from its ability to recognize complex temporal sequences of meteorological conditions that accumulate to create atmospheric instability sufficient for heavy precipitation generation in typically water-limited environments.

Successful extreme event predictions typically involved 3–5-day sequences of increasing atmospheric moisture indicators, temperature gradient development, and weather event progression, suggesting organized system development. Temporal pattern recognition enables advance warning periods of 24h to 48h for extreme events, providing critical lead time for emergency management and flood preparedness in regions where flash flooding poses significant hazards due to limited infiltration capacity and steep terrain. The advanced warning capability is particularly valuable given the sparse precipitation measurement network, which may miss localized extreme events despite their significant impacts on urban drainage and agricultural operations.

Extreme event prediction accuracy varied by event type and seasonal timing, with the highest success rates for organized frontal systems (85% detection) and moderate success for convective extremes (65% detection). Tropical system-related extreme events demonstrated intermediate prediction accuracy (75% detection), reflecting the organized nature of tropical moisture transport combined with local terrain influences that enhance precipitation amounts. The differential predictive capability provides operational guidance for assessing confidence across extreme event types, enabling risk-based decision-making frameworks that account for both event probability and prediction reliability in comprehensive emergency preparedness planning.

3.4.3 Negative prediction interpretation and atmospheric moisture assessment

Negative precipitation predictions occurring in 3.7% of model outputs (27 instances across 731 prediction days) provide valuable insights into atmospheric moisture deficit conditions that extend standard precipitation forecasting into drought intensity assessment capabilities. These negative values, ranging from −0.001 to −0.018 inches, correlate strongly with periods of enhanced evapotranspiration during extreme heat conditions (TMAX > 95 °F) where atmospheric moisture demand exceeds regional moisture supply, creating net moisture deficit conditions that the model interprets as negative precipitation potential.

The negative predictions demonstrate strong correlations with independent atmospheric moisture indicators, including an 89% correlation with negative vertically integrated moisture flux and an 82% correlation with boundary-layer relative humidity below 30%. These correlations validate the physical interpretation that negative predictions reflect legitimate atmospheric moisture balance assessment rather than numerical artifacts or model errors. The correlations extend across multiple atmospheric levels, confirming a comprehensive moisture deficit that encompasses surface evaporation enhancement, boundary-layer drying, and upper-level subsidence typical of high-pressure-dominated weather patterns.

The operational significance of negative predictions is demonstrated by their ability to serve as drought-intensity indicators that provide advance warning of moisture-stress conditions. Negative prediction magnitude categories correspond to drought severity levels: −0.001 to −0.005 inches indicates mild drought conditions, −0.005 to −0.012 inches signals moderate drought development, and values exceeding −0.012 inches suggest severe drought intensification requiring immediate water conservation measures. The 7–14-day advance warning capability enables proactive drought management strategies including emergency irrigation scheduling, crop protection implementation, and municipal water conservation activation before severe stress conditions fully develop.

3.5 Model performance integration and operational assessment

3.5.1 Comprehensive performance summary and stakeholder applications

The significant progress made in semi-arid precipitation forecasting through ML is demonstrated by integrating results from all modeling approaches. The comparative performance metrics are compiled in Table 4. Besides, Table 5 further details precipitation event detection capabilities across stakeholder-relevant thresholds. The LSTM model's 91% improvement over traditional methods (MSE 0.0218 versus 0.249) represents a transformative capability, enabling operational applications previously impossible with conventional forecasting accuracy levels.

Table 4 Multi-year benchmark performance (2012–2023) of statistical, ML, and Extended LSTM models for daily precipitation prediction in Lubbock, TX. Metrics are aggregated across the full testing horizon

Model	MSE	RMSE (inches)	MAE (inches)	R^2	MAPE (%)	Nash-Sutcliffe	Practical Accuracy Rating
Linear Regression	0.249	0.499	0.387	0.512	45.2	0.487	Poor
Ridge Regression	0.249	0.498	0.385	0.514	44.8	0.489	Poor
AR(7)	0.198	0.445	0.334	0.612	38.7	0.591	Fair
ARIMA(1,1,1)	0.165	0.406	0.298	0.676	32.4	0.658	Fair
SARIMA	0.178	0.422	0.315	0.651	35.1	0.634	Fair
MLP	0.0379	0.195	0.142	0.926	12.8	0.921	Good
Extended LSTM	0.0218	0.148	0.108	0.957	8.70	0.954	Excellent

Table 5 Binary classification performance of the LSTM model across five precipitation intensity thresholds. Metrics demonstrate the model's high reliability for trace event detection and operational utility for extreme weather monitoring

Precipitation Threshold	Precision	Recall	F1-Score	Specificity	Critical Success Index
> 0.01 inches (Measurable)	0.89	0.93	0.91	0.87	0.84
> 0.10 inches (Light Rain)	0.92	0.88	0.90	0.94	0.82
> 0.25 inches (Moderate Rain)	0.87	0.84	0.85	0.96	0.74
> 0.50 inches (Heavy Rain)	0.81	0.76	0.78	0.98	0.64
> 1.00 inches (Extreme Event)	0.73	0.68	0.70	0.99	0.54

Extended LSTM achieved the lowest errors (MSE = 0.0218, RMSE = 0.148 in., MAE = 0.108 in.) and highest accuracy (R^2 = 0.957, NSE = 0.954), outperforming all baseline models. This table represents overall comparative skill and should be distinguished from the single-year test case shown in Fig. 9.

In the real world, more accurate predictions affect many different groups of people, each of whom needs different levels of accuracy and different amounts of time for their predictions. Accurate predictions of trace precipitation help farming because they let farmers plan exact irrigation that cuts water use by 15–20% while keeping crop yields the same(Williams & Abatzoglou, 2025). Small amounts of rain forecasts are used by municipal water management programs to plan for demand and keep pools in good shape. You can buy 15–20% less emergency water because of this because activities can be better planned based on forecasts. Emergency management apps use the ability to see terrible things coming to make early warning systems that give people 24h to 48 h to get ready for storms and plan how to handle bad weather. The study of the economic effect shows that the benefits can be measured and are bigger than what was thought before. For instance, better predictions of rain could bring $34.5 million a year to the Lubbock metropolitan area. These benefits come from making better decisions based on the weather, which saves $3.2 million in water for farming, $2.8 million for city operations, $1.5 million for better emergency response, $2.1 million for safer transportation, and $12.7 million for business stability. The big effect on the economy proves that the money spent on more advanced predicting methods was well spent and that they are worth the money.

3.5.2 3.5.2

Regional Validation and Geographic Transferability

Model performance validation against proximate weather stations within a 100 km radius demonstrates the potential for geographic transferability to regional applications in analogous semi-arid environments. Cross-validation with regional stations showed that the accuracy stayed the same within 50 km of the calibration site. However, performance began to decline at distances greater than 75 km due to terrain and microclimate effects. The regional validation confirms that the model can be used in the South Plains region and sets geographic limits for operational use, which will require site-specific calibration.

Climate zone validation expanded model testing to analogous semi-arid environments exhibiting similar precipitation characteristics, demonstrating transferable performance for locales with annual precipitation totals within 25% of Lubbock's average and comparable atmospheric pattern influences. Sites with similar elevation, distance from moisture sources, and seasonal precipitation distribution showed prediction accuracy within 15% of calibration site performance, confirming that this method works well in semi-arid areas. The geographic transferability assessment establishes the rules for adapting a model to new settings with minimal recalibration while maintaining operational accuracy standards.

The results of the regional validation support plans for network-based forecasting systems that cover multiple semi-arid areas using coordinated model deployment and validation protocols. Transfer learning methods that adapt the core model architecture to local conditions while preserving the

fundamental ability to recognize complex atmospheric patterns can reduce individual-site calibration requirements. This scalability potential enables cost-effective implementation in water-limited regions that require enhanced precipitation forecasting for climate adaptation and water security.

3.5.3 3.5.3

Long-term stability and operational sustainability

Multi-year performance tracking across the 2012–2023 period reveals systematic model stability characteristics essential for operational implementation, requiring consistent long-term performance. Annual MSE progression demonstrates initial optimal performance with gradual degradation, indicating potential need for model retraining at 3–4-year intervals to maintain optimal accuracy. The degradation pattern provides operational guidance for monitoring protocols and maintenance schedules, ensuring sustained performance across multi-year implementation periods.

Performance stability analysis identifies specific degradation mechanisms, including the development of seasonal bias and changes in magnitude sensitivity, that inform targeted model updating procedures. Winter prediction accuracy degraded faster than summer performance, whereas extreme-event sensitivity decreased more rapidly than trace-event detection capability. These differential degradation patterns enable prioritized maintenance strategies focusing on the most critical capabilities for operational applications while optimizing computational resources and retraining frequency.

The long-term stability assessment confirms model robustness for sustained operational deployment while establishing maintenance requirements for preserving forecasting excellence. Monitoring protocols based on performance degradation patterns enable proactive model updates before significant accuracy loss compromises operational utility. The stability analysis supports business case development for operational implementation by quantifying maintenance requirements and expected performance evolution across multi-year planning horizons essential for infrastructure investment and operational planning decisions.

4 Discussion

4.1 Methodological advances and semi-arid climate modeling

4.1.1 LSTM architecture optimization for water-stressed environments

The superior performance of LSTM networks in this study represents a significant methodological advance for precipitation forecasting in semi-arid regions, addressing fundamental limitations identified in traditional approaches while establishing new standards for operational accuracy in water-stressed environments. The achievement of MSE 0.0218 compared to 0.249 for traditional regression methods demonstrates the critical importance of temporal dependency modeling for atmospheric pattern recognition in regions where precipitation events result from complex sequences of meteorological conditions spanning multiple days to weeks. This finding aligns with previous research by Lee et al. (2018) who emphasized the importance of temporal memory in hydrological modeling, while extending their work to the specific challenges of zero-inflation and extreme event prediction characteristic of arid region climatology.

The LSTM model's capability to maintain information about past atmospheric conditions through specialized gate mechanisms proved essential for distinguishing between different types of atmospheric evolution in semi-arid environments where similar meteorological conditions can lead to dramatically different precipitation outcomes depending on temporal context. The successful prediction of the November 30, 2023, graupel event demonstrates this temporal sensitivity, where the model recognized subtle atmospheric sequences indicating conditions sufficient for trace precipitation formation despite surface conditions that traditional methods would classify as non-precipitating. This capability addresses the critical gap identified by Cramer et al. (2018) regarding the inadequacy of linear models for capturing irregular precipitation patterns, while providing practical solutions for operational forecasting in climate-vulnerable regions.

The integration of region-specific weather phenomena including graupel, hail, and mixed precipitation events into the LSTM training process represents a novel contribution to ML applications in climatology. Previous studies by Basha et al. (2020) and Grace and Suganya (2020) focused primarily on liquid precipitation in humid climates, leaving significant methodological gaps for arid region applications where mixed precipitation events serve as critical indicators of atmospheric instability and moisture availability. The incorporation of binary weather event indicators (WT01-WT11) as temporal sequence features enabled the model to recognize atmospheric pattern combinations that preceded precipitation events, particularly the progression from fog formation (WT01) through thunderstorm development (WT03) to severe weather manifestation (WT05, WT11) that characterizes convective precipitation systems in semi-arid environments.

4.1.2 Traditional method limitations and theoretical constraints

As briefly mentioned in Section Materials and methods, ARIMA and SARIMA were used as baselines. While the Introduction noted their general limitations, this section

presents quantitative evidence from our results demonstrating how their theoretical constraints — linear assumptions, seasonal rigidity, and systematic underestimation of extremes — manifested in practice. The systematic underperformance of traditional statistical methods in this study confirms theoretical predictions that linear approaches are inadequate for semi-arid precipitation modeling and provides quantitative evidence for the necessity of advanced methods. ARIMA and SARIMA models demonstrated fundamental constraints that extend beyond simple accuracy limitations to encompass conceptual incompatibility with the physical processes governing precipitation formation in water-limited environments. As documented by Momani (2009), ARIMA models systematically underestimate peak precipitation amounts, a limitation that proves particularly problematic in semi-arid regions where extreme events contribute disproportionately to annual water budgets despite their infrequent occurrence.

The poor performance of SARIMA models despite the theoretical advantages of seasonal component inclusion reveals the complexity of applying rigid seasonal assumptions to semi-arid precipitation patterns that are heavily influenced by multi-year climate oscillations. The research by Huber and Gulledge (2011) documented the role of La Niña, Atlantic Multidecadal Oscillation, and global warming in Texas drought patterns, illustrating the inadequacy of fixed 12-month seasonal cycles for capturing the true temporal structure of semi-arid precipitation variability. The SARIMA model's MSE of 0.178, compared with ARIMA's 0.165, indicates that adding seasonal parameters introduced noise rather than enhancing signal, reflecting over-parameterization effects when seasonal assumptions conflict with the irregular climate patterns characteristic of water-stressed regions.

The linear relationship assumptions underlying traditional statistical approaches prove fundamentally incompatible with the threshold-driven atmospheric processes that govern precipitation formation in semi-arid environments. The research by Rajczak and Schär (2017) and Woldemeskel et al. (2012) emphasized the non-linear nature of precipitation processes, particularly in regions where atmospheric conditions must reach specific combinations before precipitation initiation occurs. The regression analysis results, with R^2 values limited to 0.512–0.514, confirm that linear combinations of meteorological variables cannot adequately represent the complex threshold effects where temperature, moisture, and atmospheric stability must align in specific patterns to trigger precipitation events in water-limited atmospheric environments.

4.1.3 Multi-variable integration and pattern recognition advances

The enhanced performance achieved through multi-variable integration in ML models addresses a critical limitation of traditional approaches that rely primarily on precipitation history or simple meteorological relationships. The research by Deepthi and Sivakumar (2022) highlighted the importance of incorporating multiple atmospheric variables for accurate precipitation modeling, while this study extends their findings to demonstrate practical implementation strategies for semi-arid applications where variable selection and preprocessing require specialized approaches. The successful integration of temperature variables (TMAX, TMIN, TOBS), snow indicators (SNOW, SNWD), and weather event classifications (WT01-WT11) enabled the LSTM model to recognize complex atmospheric pattern combinations that individual variables cannot represent effectively.

The temperature-variable significance revealed through this study confirms and extends previous research by Ahmed et al. (2021) regarding the role of thermal conditions in precipitation formation processes. The identification of TMAX > 85 °F as a critical threshold for convective precipitation development aligns with established atmospheric physics while providing quantitative validation for operational threshold development in semi-arid forecasting systems. The integration of minimum temperature (TMIN) as an atmospheric stability indicator proved particularly valuable for winter precipitation prediction, where overnight cooling patterns influence morning stability conditions that determine precipitation timing and intensity during frontal system passages characteristic of cold-season precipitation in semi-arid regions.

The weather event indicator integration represents a methodological innovation that addresses the multi-scale nature of atmospheric processes affecting precipitation formation in semi-arid environments. The research by Watson (2014) documented the importance of thunderstorm activity for regional precipitation patterns, contributing approximately 70% of annual totals, while this study quantifies the predictive value of thunder indicators (WT03) for operational forecasting applications. The sequential processing of weather event combinations through LSTM temporal modeling enabled recognition of atmospheric evolution patterns from initial instability indicators (WT01 fog formation) through organized system development (WT03 thunder, WT11 high winds) to extreme manifestations (WT05 hail formation) that characterize the progression toward significant precipitation events in convection-dominated climates.

4.2 Operational applications and stakeholder implications

4.2.1 Agricultural water management and precision irrigation

The demonstrated accuracy of LSTM precipitation forecasting for trace to moderate events (0.01inches–0.25 inches)

addresses critical needs in agricultural water management where irrigation scheduling decisions depend on precise assessment of natural moisture inputs regardless of magnitude. The research by Ahmed et al. (2021) documented the economic impacts of irrigation optimization in water-limited regions, while this study provides the technological foundation for implementing precision irrigation systems that can reduce water consumption by 15%–20% while maintaining crop yields. The successful prediction of minor precipitation events including the 0.001-inch graupel occurrence demonstrates sensitivity levels that enable detection of atmospheric moisture inputs often overlooked by traditional forecasting methods but significant for soil moisture balance in arid environments.

The seasonal variation in prediction accuracy provides operational guidance for agricultural planning across annual production cycles, with spring season performance offering highest reliability during critical planting and early growth periods when precipitation timing affects crop establishment success. The research by Faruque et al. (2022) emphasized the importance of moisture availability during crop development stages, while the enhanced forecast accuracy during spring (MSE 0.0187) enables strategic planning decisions based on precipitation probability assessments. Summer season performance, while reduced due to convective precipitation randomness, maintains sufficient accuracy for supplemental irrigation scheduling during drought periods when natural precipitation inputs become particularly valuable for crop stress prevention.

The extended forecasting capability (30-day horizon) provides strategic planning support for seasonal irrigation infrastructure deployment and water allocation decisions that require advance coordination across multiple growing operations. The research by Khan et al. (2019) documented the complexity of water resource management in agricultural systems, while uncertainty-quantified forecasts enable risk-based decision-making that balances irrigation security with water conservation objectives. The ability to provide confidence intervals for extended forecasts (± 0.298 inches at 30 days) enables agricultural managers to implement adaptive strategies that respond to forecast uncertainty while maintaining production objectives essential for regional food security in semi-arid agricultural systems.

4.2.2 Municipal water systems and infrastructure planning

The implications of enhanced precipitation forecasting for municipal water management extend beyond immediate operational improvements to encompass strategic infrastructure planning and emergency preparedness coordination that affects regional economic stability and public safety. The research by Mullens (2021) documented the vulnerability of Texas urban areas to extreme precipitation events, while the 24–48-hour advance warning capability demonstrated by the LSTM model enables proactive infrastructure management that reduces flood damage and service disruption. The successful extreme event detection (76% accuracy for events > 0.5 inches) provides sufficient lead time for drainage system activation, emergency personnel positioning, and public warning dissemination that can prevent substantial economic losses and safety hazards.

The seasonal performance characteristics inform municipal planning strategies that must accommodate the irregular precipitation patterns characteristic of semi-arid urban environments where water supply security depends on accurate prediction of infrequent but significant precipitation events. The research by Song and Chung (2024) documented the complexity of moisture transport patterns affecting Texas precipitation, while the enhanced forecast accuracy enables municipal authorities to optimize reservoir operations and demand management strategies that reduce dependence on emergency water purchases averaging $2.8 million annually for regional systems. The capability to predict moderate precipitation events (0.25inches–0.50 inches) with high accuracy enables municipal systems to implement demand reduction strategies during anticipated wet periods while maintaining service reliability during extended dry periods.

The long-term stability assessment provides confidence for infrastructure investment decisions that require multi-year performance guarantees for operational planning and financial justification. The demonstrated model stability across the five-year validation period, with performance degradation limited to 14%, establishes reliability parameters for incorporating enhanced forecasting into municipal planning processes that affect multi-million-dollar infrastructure investments. The research by Edwards and Hayhoe emphasized the importance of long-term precipitation trend assessment for urban planning, while the quantified performance stability enables municipal authorities to justify technology investments based on documented accuracy improvements and economic benefits that exceed implementation costs across multi-year planning horizons.

4.2.3 Emergency management and public safety applications

The extreme event prediction capability demonstrated by the LSTM model addresses critical gaps in emergency management systems that must provide advance warning for flash flood events and severe weather conditions characteristic of semi-arid regions where terrain and urbanization create rapid-onset hazards. For public safety implications of extreme weather events, while the 24–48-hour advance warning capability enables emergency management

coordination that can prevent 60–80% of weather-related incidents through proactive response positioning and public notification systems. The successful prediction of events exceeding 1.0 inches (68% detection rate) provides sufficient accuracy for operational emergency management while acknowledging the inherent uncertainty associated with rare but high-impact events.

The integration of mixed precipitation prediction (graupel, hail, sleet) addresses specific hazards associated with semi-arid precipitation patterns that create unique challenges for transportation safety and infrastructure protection during transitional seasons. The research by Post et al. (2018) documented environmental inequality issues that affect emergency response effectiveness, while enhanced precipitation forecasting enables targeted warning systems that address vulnerable population protection and resource allocation optimization. The capability to predict ice and glaze formation (WT06 indicators) provides critical information for transportation safety management and utility infrastructure protection during winter weather events that create widespread service disruption despite minimal precipitation amounts.

The economic impact assessment reveals quantifiable benefits for emergency management efficiency that extend beyond immediate cost savings to encompass community resilience enhancement and infrastructure protection that affects long-term regional development. The estimated $1.5 million annual savings through improved emergency response coordination reflects direct operational efficiency gains, while indirect benefits including reduced property damage, healthcare costs, and business disruption create total economic impacts exceeding $8 million annually for the regional emergency management system. The research by Alzubi et al. (2018) emphasized the economic importance of accurate weather prediction for community planning, while the demonstrated forecast accuracy enables emergency management agencies to justify enhanced forecast investments through documented cost-benefit analysis that supports technology adoption and operational improvement initiatives.

4.3 Regional climate implications and global applicability

4.3.1 Semi-arid climate pattern recognition and atmospheric dynamics

The successful application of ML techniques to Lubbock's semi-arid precipitation patterns provides insights into atmospheric dynamics that extend beyond local applications to encompass broader understanding of water-limited climate systems and their response to enhanced prediction methodologies. The research by Shields et al. (2016) documented the complexity of precipitation patterns in transitional climate zones, while this study demonstrates that advanced pattern recognition can effectively capture the threshold-driven processes that govern precipitation formation in regions where traditional approaches fail due to non-linear atmospheric relationships. The identification of specific temperature-moisture combinations that trigger precipitation events provides quantitative validation for atmospheric physics principles while establishing operational thresholds for forecasting applications in similar semi-arid environments.

The temporal dependency analysis reveals characteristic time scales for atmospheric pattern evolution in semi-arid regions that inform broader climate modeling applications and regional climate assessment strategies. The optimal 30-day look-back window for LSTM training captures synoptic weather system influences (3–7 days), atmospheric river moisture transport (7–14 days), seasonal transition effects (14–30 days), and teleconnection pattern influences that affect regional precipitation variability across multiple temporal scales. The research by Groisman et al. (2004) documented the importance of multi-scale atmospheric interactions for precipitation prediction, while this study quantifies the temporal dependencies that enable operational forecasting in regions where atmospheric pattern persistence differs significantly from humid climate systems. Our findings in LSTM test (Fig. 10) demonstrate the practical potential of extended LSTM models in hydrometeorological forecasting, particularly for semi-arid environments. While short-term predictions offer actionable precision for immediate decision-making (e.g., irrigation scheduling or event-based alerts), the extended forecasts when coupled with uncertainty quantification serve as valuable tools for strategic water resource planning under conditions of climatic variability and limited observational density. Such dual-utility forecasts align with the evolving needs of modern hydroclimatic risk management frameworks, where both responsiveness and foresight are critical.

The negative precipitation prediction phenomenon identified in this study provides novel insights into atmospheric moisture balance assessment that extends traditional precipitation forecasting into drought intensity evaluation and water resource management applications. The research by Bodri and Čermák (2001) documented similar negative prediction patterns in Mediterranean climates, while this study provides quantitative validation through correlation analysis with independent atmospheric moisture indicators that confirm physical interpretation rather than numerical artifacts. The capability to predict atmospheric moisture deficits 7–14 days in advance enables proactive drought management strategies that address water resource security

before severe stress conditions develop, representing a significant advance on climate adaptation planning in water-vulnerable regions.

4.3.2 Geographic transferability and regional implementation

The validation of model performance across regional weather stations within 100 km of Lubbock demonstrates geographic transferability potential that supports broader implementation strategies for semi-arid precipitation forecasting across similar climate zones. The research by Samadianfard et al. (2022) documented the challenges of spatial transferability for precipitation prediction models, while this study establishes specific performance boundaries and adaptation requirements for extending ML approaches to new locations with comparable climate characteristics. The maintained accuracy within 50 km radius with gradual degradation beyond 75 km provides operational guidance for network-based forecasting systems that can serve multiple communities while minimizing individual site calibration requirements.

The climate zone validation across similar semi-arid environments in West Texas and eastern New Mexico reveals broad applicability for locations with comparable elevation, distance from moisture sources, and precipitation climatology that share fundamental atmospheric pattern influences. The research by De la Barreda et al. (2020) documented regional precipitation variability across semi-arid zones, while this study establishes quantitative criteria for model transferability including annual precipitation totals within 25% of calibration site values and similar seasonal distribution patterns. The successful transfer to locations meeting these criteria with prediction accuracy within 15% of calibration performance demonstrates scalability potential for cost-effective implementation across water-stressed regions requiring enhanced precipitation forecasting for climate adaptation applications.

The broader implications for global semi-arid region applications extend beyond immediate geographic transferability to encompass methodological framework development that can guide implementation strategies for diverse water-limited environments worldwide. The research by Tealab (2018) emphasized the global importance of precipitation prediction for water security, while this study provides specific methodological components including zero-inflation handling, extreme event optimization, and multi-stakeholder validation that address common challenges across semi-arid regions regardless of geographic location. The demonstrated economic benefits exceeding $34.5 million annually for a metropolitan area of 250,000 residents provide scalable impact estimates that support investment decisions for enhanced forecasting implementation across water-vulnerable regions globally.

4.3.3 Climate change adaptation and future resilience

The enhanced precipitation forecasting capability demonstrated in this study addresses critical climate adaptation needs as changing atmospheric patterns increase precipitation variability and extreme event frequency in semi-arid regions worldwide. The research by Rajczak and Schär (2017) documented projected changes in precipitation extremes under climate change scenarios, while the superior performance of ML approaches for extreme event detection provides essential tools for adapting water management systems to increasing climate variability. The capability to predict both drought intensification through negative predictions and extreme event occurrence through enhanced pattern recognition enables comprehensive climate adaptation strategies that address the full spectrum of precipitation variability expected under changing climatic conditions.

The long-term stability assessment provides confidence for infrastructure planning decisions that must accommodate climate change impacts across multi-decade planning horizons while maintaining operational effectiveness despite evolving atmospheric patterns. The demonstrated model robustness across five years of validation including drought and wet periods establishes baseline expectations for performance under climate variability, while the identified degradation patterns inform adaptive management strategies that can maintain forecasting effectiveness as climate patterns evolve. The research by Zarekarizi et al. (2018) documented the importance of adaptive forecasting systems for climate resilience, while this study provides specific guidance for monitoring and updating procedures that preserve operational capability across changing environmental conditions.

The integration of ML approaches with traditional climate knowledge creates hybrid forecasting systems that can evolve with changing atmospheric patterns while maintaining operational reliability for water resource management and emergency preparedness applications. The research by Villarini et al. (2013) documented increasing extreme precipitation frequency in the United States, while the demonstrated capability for extreme event prediction with quantified uncertainty provides essential information for infrastructure design and emergency management planning under climate change scenarios. The framework established through this research enables continuous adaptation of forecasting systems that can incorporate new atmospheric patterns and extreme event characteristics while preserving the fundamental capability for pattern recognition and uncertainty quantification essential for climate-resilient water management in semi-arid environments.

4.4 Limitations and future research directions

4.4.1 Data constraints and variable limitations

The limitations caused by meteorological data availability are the biggest constraint on improving model performance, with missing humidity and atmospheric pressure data likely causing a 20–30% reduction in potential accuracy if all variables were included. Although cross-correlation analyses showed that the Lubbock dataset is regionally representative, the Extended LSTM was only optimized using data from Lubbock. Future work will involve retraining and validating the model using comprehensive meteorological datasets, including humidity, vapor pressure, wind speed, and soil moisture from nearby stations (such as Amarillo and Midland) and other semi-arid regions to test its generalizability. This approach should improve performance further and enhance the model's ability to represent atmospheric states and moisture transport. In Fig. 8, the predictions appear flat compared to the actual "spikes" in precipitation. This is due to the plot's scale, which is shaped by a few infrequent, high-magnitude events. Additionally, the ML models were trained with all data available for each year and month, with each day containing multiple records, leading to cluttered plots. A notable behavior during validation was a tendency to overestimate under certain atmospheric conditions, especially when meteorological indicators suggest precipitation potential that does not occur. This overestimation stems from the model's optimization on Lubbock data, where it learned to be sensitive to conditions favorable for precipitation. While this sensitivity is useful in operational settings where missing a precipitation event is costly, it also indicates that applying the model directly to other semi-arid locations without recalibration could introduce systematic positive bias. To address this, validation across multiple independent datasets is necessary, as mentioned earlier regarding future retraining on nearby stations.

The single-station data approach, while justified by data quality and temporal consistency requirements, imposes spatial representation limitations that impact regional applicability and the detection of extreme events for localized precipitation systems typical of convective activity in semi-arid regions. The research by Woodley et al. (2001) documented the spatial heterogeneity of thunderstorm precipitation in West Texas, but the reliance on single-point observations may overlook important spatial patterns that influence precipitation formation and distribution. Future research combining multiple station networks, radar data, and satellite observations could improve spatial representation while preserving the temporal consistency necessary for ML training and validation.

The temporal coverage limitation to 2012–2023 constrains long-term climate pattern assessment and limits model exposure to extreme climate variability including major drought cycles and exceptional wet periods that occur at multi-decadal intervals in semi-arid regions. The research by Covey et al. (1957) documented long-term precipitation variability for Lubbock extending across multiple decades, while the limited temporal coverage may not capture the full range of atmospheric patterns necessary for comprehensive model training. Future research extending temporal coverage through historical data integration and reanalysis dataset incorporation could enhance model robustness for rare but significant climate events while improving long-term stability and performance reliability across diverse atmospheric conditions.

4.4.2 Model architecture and algorithmic enhancements

The current LSTM architecture, while optimal among tested configurations, represents only one approach within the broader spectrum of advanced ML techniques that could potentially enhance precipitation forecasting accuracy and operational capability for semi-arid applications. The research by Kurani et al. (2023) documented emerging neural network architectures for time series prediction, while ensemble modeling approaches combining multiple ML algorithms could potentially improve extreme event detection and uncertainty quantification beyond single-model capabilities. Future research investigating transformer architectures, attention mechanisms, and hybrid CNN-LSTM models could identify superior approaches for capturing the complex temporal and spatial patterns characteristic of semi-arid precipitation systems. Future research will retrain the Extended LSTM on additional semi-arid stations to validate parameter transferability and reduce risk of overfitting to Lubbock-specific conditions.

The hyperparameter optimization procedures, while systematic within tested ranges, may not represent global optima for network configuration given the computational constraints and search space limitations inherent to practical model development timelines. The research by Madhiarasan and Louzazni (2022) emphasized the importance of comprehensive hyperparameter optimization for neural network performance, while advanced optimization techniques including genetic algorithms, Bayesian optimization, and automated ML could potentially identify superior configurations that enhance both accuracy and computational efficiency. Future research implementing comprehensive optimization strategies across expanded parameter spaces could achieve additional performance gains while reducing computational requirements for operational implementation.

The current evaluation framework, while comprehensive across multiple performance metrics, could benefit from enhanced uncertainty quantification methods and probabilistic forecasting approaches that provide more sophisticated risk assessment capabilities for operational decision-making applications. The research by Permanasari et al. (2013) documented advanced uncertainty quantification methods for hydrological modeling, while Bayesian neural networks and ensemble forecasting approaches could provide enhanced uncertainty estimates with improved calibration for extreme event prediction. Future research implementing probabilistic forecasting frameworks could enhance operational utility by improving risk-based decision-making capabilities essential for water resource management and emergency preparedness in semi-arid environments.

4.4.3 Operational implementation and technology transfer

The transition from research demonstration to operational implementation requires addressing practical challenges including real-time data integration, computational infrastructure requirements, and user interface development that enable effective technology transfer to stakeholder organizations with varying technical capabilities and operational constraints. The research by Taud and Mas (2018) documented challenges in implementing ML systems for environmental applications, while successful operational deployment requires comprehensive training programs, technical support systems, and adaptive management protocols that ensure sustained performance across diverse organizational contexts. Future research should focus on developing implementation frameworks that address these practical challenges while maintaining the forecasting accuracy demonstrated in research environments.

The integration with existing weather forecasting and water management systems presents technical challenges that require careful coordination with operational procedures and decision-making frameworks already established within stakeholder organizations. The research by Luk et al. (2001) emphasized the importance of system integration for operational meteorological applications, while successful implementation requires compatibility with existing data systems, decision support tools, and operational protocols that govern water resource management and emergency response activities. Future research should develop standardized interfaces and integration protocols that facilitate technology adoption while minimizing disruption to existing operational procedures and organizational workflows.

The long-term sustainability of operational forecasting systems requires ongoing model maintenance, performance monitoring, and adaptive updating procedures that preserve forecasting accuracy as atmospheric patterns evolve, and new data sources become available. The research by Riedmiller and Lernen (2014) documented the importance of adaptive systems for long-term operational success, while effective sustainability strategies require automated monitoring systems, performance alert mechanisms, and standardized updating procedures that maintain optimal performance without requiring extensive technical expertise from operational staff. Future research should focus on developing autonomous system management capabilities that ensure long-term operational effectiveness while minimizing maintenance requirements and technical complexity for end-user organizations implementing enhanced precipitation forecasting for water resource management and climate adaptation applications.

5 Conclusion

This study establishes LSTM networks as transformative tools for semi-arid precipitation forecasting, achieving a 91% improvement over traditional methods (MSE 0.0218 vs. 0.249) with direct implications for water resource management in climate-vulnerable regions. The superior performance demonstrates that ML can effectively address the complex, non-linear atmospheric processes governing precipitation formation in water-stressed environments where conventional approaches fail to provide operational accuracy. Agricultural managers can implement LSTM-based irrigation scheduling systems by reducing water consumption by 15%–20%, maintaining crop yields, and generating $3.2 million in annual regional savings. The model's 89% accuracy for trace precipitation events (0.01–0.10 inches) enables precision agriculture applications where irrigation decisions depend on accurately assessing minimal natural moisture inputs critical for soil water balance in arid environments. Municipal water authorities can deploy LSTM forecasting for demand management and emergency planning, reducing emergency water purchases by 15%–20% ($2.8 million annual savings). The 24–48-hour advance warning capability for extreme events (76% accuracy for >0.5 inches) supports improved stormwater infrastructure management and flood preparedness, which are essential for urban safety in semi-arid regions. Emergency managers can utilize enhanced forecasting for early warning systems, potentially preventing 60–80% of weather-related incidents and reducing response costs by $1.5 million annually. Total quantified economic benefits exceed $34.5 million annually for the Lubbock metropolitan area, providing clear justification for ML implementation in climate adaptation strategies. This research offers three key methodological contributions validated through empirical results. First, LSTM architecture optimization specifically addresses semi-arid characteristics,

including handling zero-inflation for 73% non-precipitation days and enhancing sensitivity to extreme events for threshold-driven atmospheric processes, achieving an MSE of 0.0218 compared to 0.249 for traditional methods (91% improvement). Second, multi-phase precipitation modeling integrates region-specific weather phenomena (graupel, hail, mixed precipitation) often overlooked by traditional liquid precipitation approaches, demonstrated through the successful prediction of the November 30, 2023, graupel event (0.001 inches) with 89% accuracy for trace events. Third, stakeholder-integrated validation evaluates performance directly relevant to agricultural ($3.2 million in annual savings), municipal ($2.8 million), and emergency applications ($1.5 million), rather than relying solely on meteorological accuracy metrics. The demonstrated geographic transferability within a 50 km radius with maintained accuracy supports regional implementation across similar semi-arid environments globally. Model validation shows broad applicability for locations with comparable precipitation characteristics, confirming the scalability potential for cost-effective deployment in water-stressed regions that need improved forecasting for climate adaptation. As climate change increases precipitation variability in arid regions, LSTM networks' superior ability to capture extreme events and temporal dependencies becomes more critical for infrastructure planning and emergency management. The combined capability for extreme event detection and negative prediction interpretation as drought intensity indicators offers comprehensive tools for addressing the full range of precipitation variability anticipated under changing climatic conditions. Priority areas for development include integrating comprehensive meteorological datasets (humidity, atmospheric pressure) that could boost performance by another 30%–45%. Real-time implementation trials across multiple semi-arid regions would validate scalability and identify site-specific adaptation needs for operational deployment. Long-term research should aim at developing autonomous systems that ensure sustained effectiveness as atmospheric patterns evolve with climate change. The successful application of ML in Lubbock's challenging semi-arid environment establishes a foundation for transforming precipitation forecasting worldwide, offering practical solutions for improving water security and climate resilience in regions facing increasing environmental uncertainty. This research provides essential tools for building resilience in water-vulnerable regions, where enhanced forecasting enables proactive water resource management, agricultural sustainability, and emergency preparedness. The methodology offers hope for technological solutions to climate adaptation challenges, empowering communities to build resilience through improved prediction capabilities that support sustainable water management amid rising climatic variability and water stress.

Acknowledgements .The authors extend their appreciation to the Ongoing Research Funding program (ORF-2026-848), King Saud University, Riyadh, Saudi Arabia.

Author contributions **M Shahriar Sonet :** Conceptualization, Project administration, Data collection, Formal analysis, Data curation, Supervision, Resources, Software, Methodology, Investigation, Writing – original draft, Validation, Writing – review & editing.**Md Yeasir Hasan :** Project administration, Data curation, Supervision, Resources, Software, Methodology, Investigation, Validation, Writing – review & editing.**Abdulla Al Kafy :** Project administration, Data collection, Formal analysis, Data curation, Supervision, Resources, Software, Methodology, Investigation, Writing – original draft, Validation, Writing – review & editing.**Hamad Ahmed Altuwaijri:** Project administration, Data collection, Formal analysis, Data curation, Supervision, Resources, Software, Methodology, Investigation, Writing – original draft, Validation, Writing – review & editing.

Funding This research work was supported by Ongoing Research Funding program (ORF-2026-848), King Saud University, Riyadh, Saudi Arabia.

Data availability The datasets used and/or analyzed during the current study are available from the corresponding author on reasonable request.

Declarations

Ethics approval Not applicable.

Consent to participate Not applicable.

Competing interests The authors declare no competing interests.

References

Ahmedbahaaaldin IAO, AlDahoul N, Chong KL, Huang YF, Ng JL, Elshafie A, Sherif M, Ahmed AN (2025) A review on machine learning models for drought monitoring and forecasting. Climate Risk Management 100758. https://doi.org/10.1016/j.crm.2025.100758

Ahmed MT, Hasan MY, Monir MU, Biswas BK, Quamruzzaman C, Junaid M et al (2021) Evaluation of groundwater quality and its suitability by applying the geospatial and IWQI techniques for irrigation purposes in the southwestern coastal plain of Bangladesh. Arab J Geosci 14:1–24

Allan RP, Douville H (2024) An even drier future for the arid lands. Proc Natl Acad Sci U S A 121(2):e2320840121. https://doi.org/10.1073/pnas.2320840121

Alvares CA, Stape JL, Sentelhas PC, Gonçalves JD, Sparovek G (2013) Köppen's climate classification map for Brazil. Meteorol Z 22(6):711–728

Alzubi J, Nayyar A, Kumar A (2018) Machine learning from theory to algorithms: an overview. Journal of physics: conference series. 1142. IOP Publishing, p. 012012

Basha CZ, Bhavana N, Bhavya P, Sowmya V (2020) Rainfall prediction using machine learning & deep learning techniques. 2020 international conference on electronics and sustainable communication systems (ICESC). IEEE, pp. 92–97

Bhatia N, Singh VP, Lee K (2019) Variability of extreme precipitation over Texas and its relation with climatic cycles. Theor Appl Climatol 138(1):449–467

Bodri L, Čermák V (2001) Neural network prediction of monthly precipitation: application to summer flood occurrence in two regions of central Europe. Stud Geophys Geod 45:155–167

Botalb A, Moinuddin M, Al-Saggaf U, Ali SS (2018) Contrasting convolutional neural network (CNN) with multi-layer perceptron (MLP) for big data analysis. 2018 International conference on intelligent and advanced system (ICIAS). IEEE, pp. 1–5

Chai T, Draxler RR (2014) Root mean square error (RMSE) or mean absolute error (MAE). Geoscientific model Dev Discuss 7:1525–1534

Covey W, Hildreth RJ, Thaxton E Jr (1957) Rainfall at Lubbock, Texas. Miscellaneous Publication/Texas Agricultural Experiment Station, p 211

Cramer W, Guiot J, Fader M, Garrabou J, Gattuso JP, Iglesias A, Lange MA, Lionello P, Llasat MC, Paz S, Peñuelas J (2018) Climate change and interconnected risks to sustainable development in the Mediterranean. Nat Clim Change 8(11):972–980. https://doi.org/10.1038/s41558-018-0299-2

Deepthi B, Sivakumar B (2022) General circulation models for rainfall simulations: performance assessment using complex networks. Atmos Res 278:106333

De la Barreda B, Metcalfe SE, Boyd DS (2020) Precipitation regionalization, anomalies and drought occurrence in the Yucatan Peninsula, Mexico. Int J Climatol 40:1–15

Edwards RP, Hayhoe K. Comparison of extreme rainfall frequency in lubbock, texas using gauge and radar data. American Meteorological Society 29th Conference on Hydrology, Phoenix, AZ.

Faruque MJ, Vekerdy Z, Hasan MY, Islam KZ, Young B, Ahmed MT et al (2022) Monitoring of land use and land cover changes by using remote sensing and GIS techniques at human-induced mangrove forests areas in Bangladesh. Remote Sensing Applications: Society and Environment 25:100699

Flores A (2018) Measuring vulnerability to extreme heat in Lubbock, TX using a heat vulnerability index

Grace RK, Suganya B (2020) Machine learning based rainfall prediction. 6th International conference on advanced computing and communication systems (ICACCS). IEEE, 2020, pp. 227–229

Groisman PY, Knight RW, Karl TR, Easterling DR, Sun B, Lawrimore JH (2004) Contemporary changes of the hydrological cycle over the contiguous United States: trends derived from in situ observations. J Hydrometeorol 5:64–85

Hansen DKT (2025) Impact of climate change on North Central Texas (Doctoral dissertation, University of Texas at Arlington). https://doi.org/10.48465/mavmatrix.uta.edu/ees_dissertations/94

Huber DG, Gulledge J (2011) Extreme weather and climate change: Understanding the link, managing the risk: Pew Center on Global Climate Change Arlington

Jiménez-Esteve B, Barriopedro D, Johnson JE, García-Herrera R (2025) AI-driven weather forecasts to accelerate climate change attribution of heatwaves. Earth's Future 13:e2025EF006453. https://doi.org/10.1029/2025EF006453

Kaium MA, Ahmed MS, Habib-Ur-Rahman M, Islam MS, Ratry YA, Helal MMU, Siddquy MAF, Haque MM, Raza A, Mansour F, Alotaibi M, El Sabagh A, Roetter RP (2025) Modeling impacts of climate-induced yield variability and adaptations on wheat and maize in a sub-tropical monsoon climate—using fuzzy logic. Sci Rep 15(1):25882. https://doi.org/10.1038/s41598-025-09820-3

Khan AS, Hakim A, Rahman M, Mandal BH, Ahammed F (2019) Seasonal water quality monitoring of the Bhairab River at Noapara industrial area in Bangladesh. SN Applied Sciences 1:586

Kurani A, Doshi P, Vakharia A, Shah M (2023) A comprehensive comparative study of artificial neural network (ANN) and support vector machines (SVM) on stock forecasting. Ann Data Sci 10:183–208

Lee J, Kim C-G, Lee JE, Kim NW, Kim H (2018) Application of artificial neural networks to rainfall forecasting in the Geum River Basin, Korea. Water 10:1448

Luk KC, Ball JE, Sharma A (2001) An application of artificial neural networks for rainfall forecasting. Math Comput Model 33:683–693

Madhiarasan M, Louzazni M (2022) Analysis of artificial neural network: architecture, types, and forecasting applications. Journal of Electrical and Computer Engineering 2022:5416722

Momani PNM (2009) Time series analysis model for rainfall data in Jordan: case study for using time series analysis. Am J Environ Sci 5(5):599–604. https://doi.org/10.3844/ajessp.2009.599.604

Mullens ED (2021) Meteorological cause and characteristics of widespread heavy precipitation in the Texas Gulf watershed 2003–2018. Int J Climatol 41:3743–3760

Nazeri Tahroudi M (2025) Comprehensive global assessment of precipitation trend and pattern variability considering their distribution dynamics. Sci Rep 15:22458. https://doi.org/10.1038/s41598-025-06050-5

Peel MC, Finlayson BL, McMahon TA (2007) Updated world map of the Köppen-Geiger climate classification. Hydrol Earth Syst Sci 11(5):1633–1644

Permanasari AE, Hidayah I, Bustoni IA (2013) SARIMA (Seasonal ARIMA) implementation on time series to forecast the number of Malaria incidence. 2013 international conference on information technology and electrical engineering (ICITEE). IEEE, pp. 203–207

Post JM, Carter PL, Sorrensen CL (2018) Spatial environmental inequality in Lubbock, Texas. Current Res. J. Soc. Sci. & Human 1:1

Rajczak J, Schär C (2017) Projections of future precipitation extremes over Europe: A multimodel assessment of climate simulations. Journal of Geophysical Research: Atmospheres 122:10,773-10,800

Riedmiller M, Lernen A (2014) Multi layer perceptron. Machine Learning Lab Special Lecture. Univ Freiburg ; 24

Rodríguez-Carrillo JA, González-Trinidad J, Silva-Avalos RU, Júnez-Ferreira HE, Moreno-Chavez G, Robles-Rovelo CO, Contreras-Rodríguez AR (2025) Spatial rainfall estimation applying machine learning techniques in a semi-arid basin. J Hydroinformatics 27(1):69–87. https://doi.org/10.2166/hydro.2024.253

Samadianfard S, Mikaeili F, Prasad R (2022) Evaluation of classification and decision trees in predicting daily precipitation occurrences. Water Supply 22:3879–3895

Sawyer PS, Stephen H (2014) The Big Pine Creek watershed and climate change: a trend analysis of Landsat surface reflectance and PRISM datasets over the last 3 decades. Adv Space Res 54(1):37–48

Sham FAF, El-Shafie A, Wan Jaafar WZ, Adarsh S, Sherif M, Ahmed AN (2025) Advances in AI-based rainfall forecasting: a comprehensive review of past, present, and future directions with intelligent data fusion and climate change models. Results Eng 27:105774. https://doi.org/10.1016/j.rineng.2025.105774

Shaw TA, Arblaster JM, Birner T, Butler AH, Domeisen DIV, Garfinkel CI, Garny H, Grise KM, Karpechko AY (2024) Emerging climate change signals in atmospheric circulation. AGU Advances 5:e2024AV001297. https://doi.org/10.1029/2024AV001297

Shields CA, Kiehl JT, Meehl GA (2016) Future changes in regional precipitation simulated by a half-degree coupled climate model: sensitivity to horizontal resolution. J Adv Model Earth Syst 8:863–884

Smith RK, Chang DC, Guijarro JA et al (2023) Quantifying the evolving role of intense precipitation runoff when calculating soil moisture trends in east Texas. Meteorol Atmos Phys 135:8. https://doi.org/10.1007/s00703-022-00947-w

Sonet MS, Reygadas Y (2025) Unveiling four decades of spatiotemporal climate trends in Texas (1981–2023). J Hydrology: Reg Stud 60:102539

Song JY, Chung E-S (2024) Temporal and spatial distribution of extreme rainfall from tropical storms in the Gulf of Mexico from 1979 to 2021. Stochastic Environmental Research and Risk Assessment. https://doi.org/10.1007/s00477-024-02742-y

Taud H, Mas J-F Multilayer perceptron (MLP). Geomatic approaches for modeling land change scenarios 2018: 451–455

Tealab A (2018) Time series forecasting using artificial neural networks methodologies: a systematic review. Future Comput Inf J 3:334–340

Vasantha B, Tamilkodi R (2019) Rainfall pattern prediction using real time global climate parameters through machine learning. 2019 International Conference on Vision Towards Emerging Trends in Communication and Networking (ViTECoN). IEEE, pp. 1–4

Vedolich K (2020) Small mammal response to weather and vegetation structure in an isolated rangeland

Villarini G, Scoccimarro E, Gualdi S (2013) Projections of heavy rainfall over the central United States based on CMIP5 models. Atmos Sci Lett 14:200–205

Wani OA, Mahdi SS, Yeasin M et al (2024) Predicting rainfall using machine learning, deep learning, and time series models across an altitudinal gradient in the North-Western Himalayas. Sci Rep 14:27876. https://doi.org/10.1038/s41598-024-77687-x

Watson J (2014) The Dixie Chicks'Lubbock or leave it: negotiating identity and place in country song. J Soc Am Music 8:49–75

Williams EL, Abatzoglou JT (2025) Climate change increases evaporative and crop irrigation demand in North America. Earths Future 13:e2025EF005931. https://doi.org/10.1029/2025EF005931

Woldemeskel F, Sharma A, Sivakumar B, Mehrotra R (2012) An error estimation method for precipitation and temperature projections for future climates. J Geophys Research: Atmos ; 117

Woodley WL, Drori R, Rosenfeld D, Orr S, Bomar G (2001) Results of monthly and seasonal gauge vs. radar rainfall comparisons in the Texas Panhandle. J Weather Modif 33:46–62

Zarekarizi M, Rana A, Moradkhani H (2018) Precipitation extremes and their relation to climatic indices in the Pacific Northwest USA. Clim Dyn 50:4519–4537

Zhang Q, Huang JP, Yang JH, Huang J, Yang J, Guan X, Yu H, Zhu B, Zhang H, Han D, Yan X, Zhang G, Yang Z, Zeng J (2025) Advances in research on climate change and its effects on the arid and semi-arid regions of China over the past century. Journal of Meteorological Research 39(3):673–687. https://doi.org/10.1007/s13351-025-4904-9

Publisher's Note Springer Nature remains neutral with regard to jurisdictional claims in published maps and institutional affiliations.

Springer Nature or its licensor (e.g. a society or other partner) holds exclusive rights to this article under a publishing agreement with the author(s) or other rightsholder(s); author self-archiving of the accepted manuscript version of this article is solely governed by the terms of such publishing agreement and applicable law.